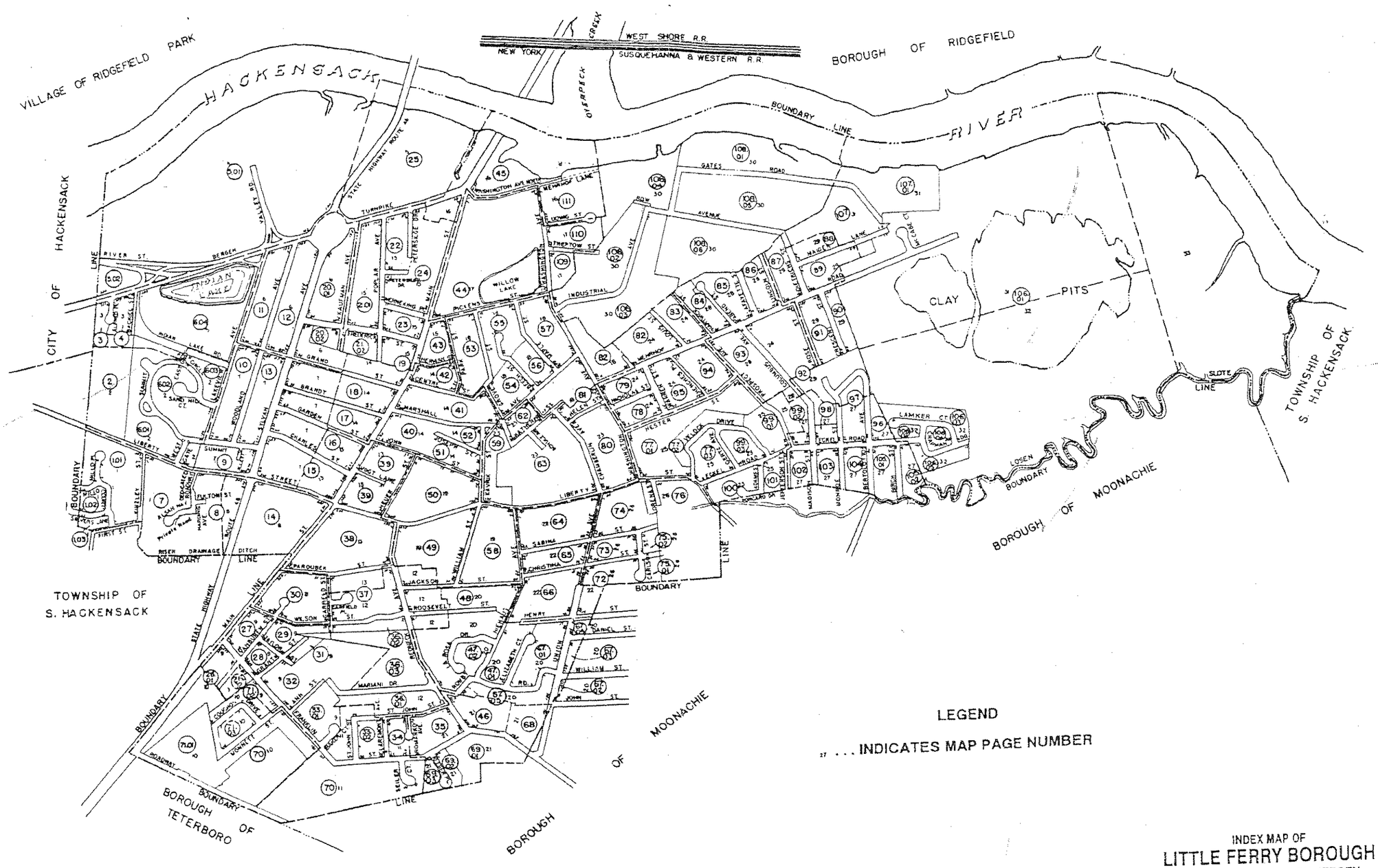

INDEX MAP OF
LITTLE FERRY BOROUGH
BERGEN COUNTY, NEW JERSEY

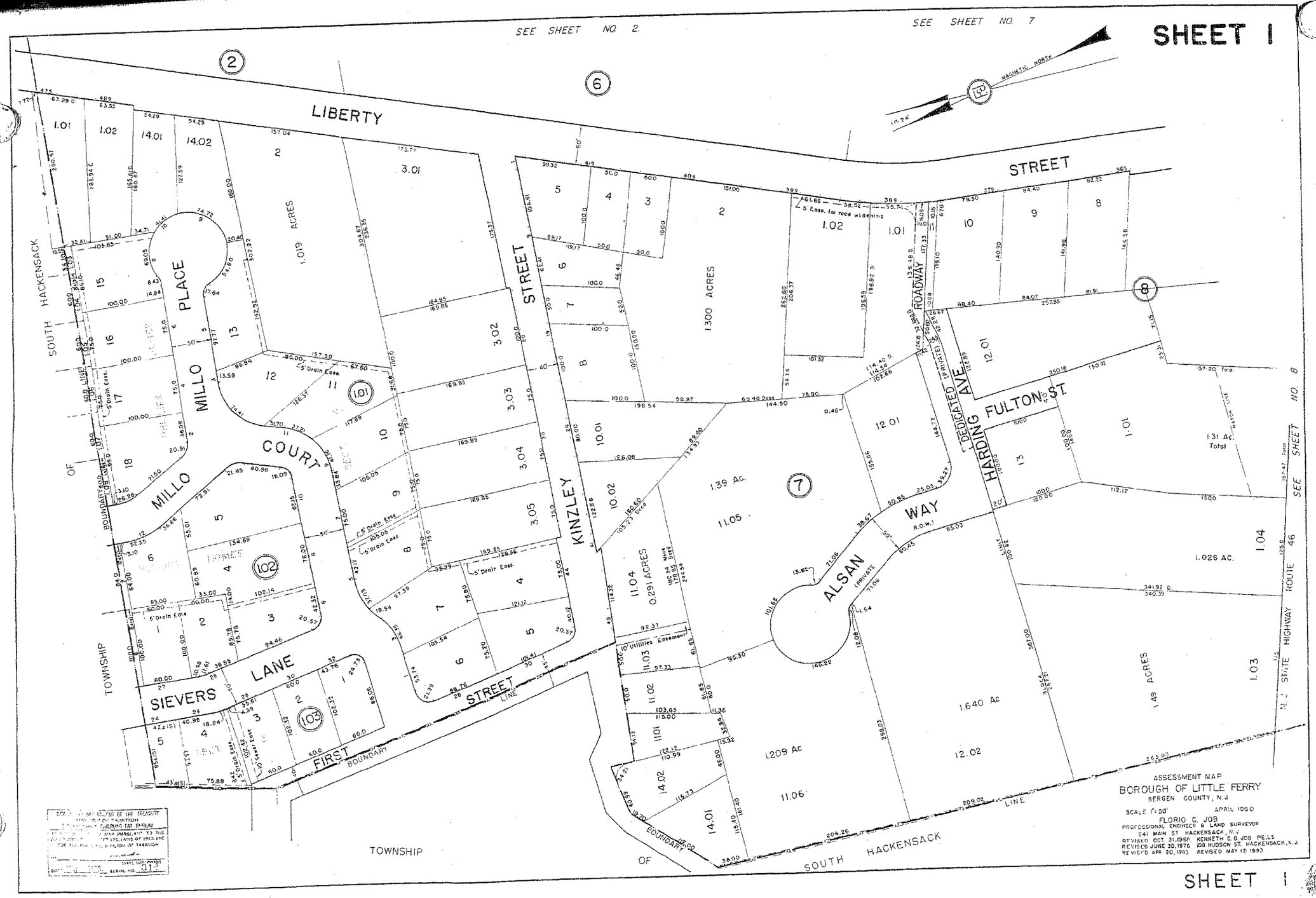
SHEET 1
SEE SHEET NO. 2.
SEE SHEET NO. 7
SEE SHEET NO. 8
LIBERTY STREET
SOUTH HACKENSACK
MILLO PLACE
MILLO COURT
SIEVERS LANE
KINZLEY STREET
ALSAN WAY
HARDING AVE
DEDICATED ROADWAY
FULTON ST
FIRST STREET
TOWNSHIP OF SOUTH HACKENSACK
BOUNDARY LINE
N.J. STATE HIGHWAY ROUTE 46
1.019 ACRES
1.300 ACRES
0.291 ACRES
1.39 Ac.
1.026 AC.
1.31 Ac. Total
1.49 ACRES
1.640 Ac
1.209 Ac
ASSESSMENT MAP
BOROUGH OF LITTLE FERRY
BERGEN COUNTY, N.J.
SCALE 1"=50'
APRIL 1960
FLORIO C. JOB
PROFESSIONAL ENGINEER & LAND SURVEYOR
241 MAIN ST. HACKENSACK, N.J.
REVISED OCT. 31, 1962
REVISED JUNE 20, 1976
REVISED APR. 20, 1983
KENNETH C. B. JOB PELS
108 HUDSON ST. HACKENSACK, N.J.
REVISED MAY 12, 1983
SHEET 1

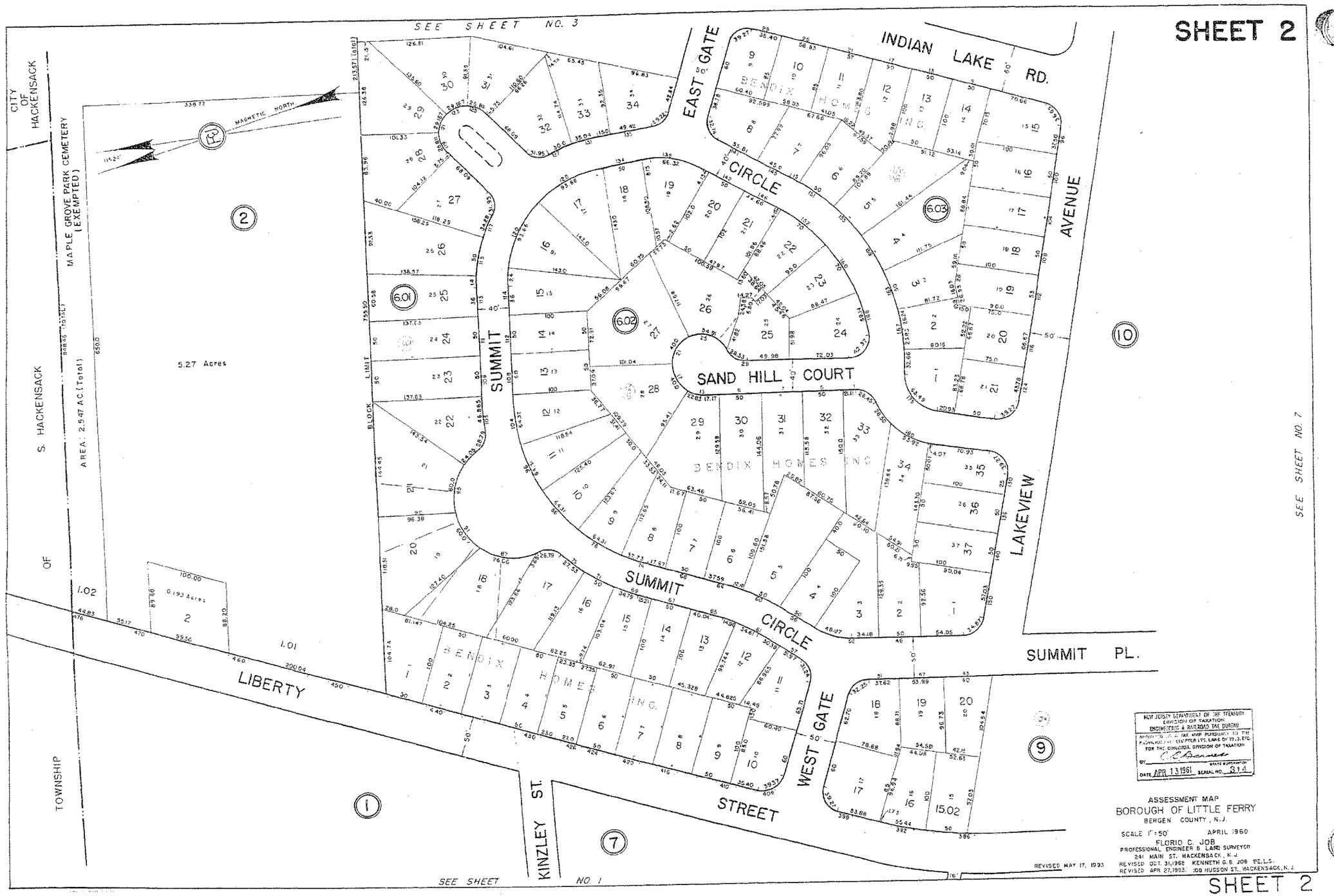
SHEET 2
SEE SHEET NO. 3
SEE SHEET NO. 7
SEE SHEET NO. 1
CITY OF HACKENSACK
S. HACKENSACK
TOWNSHIP
OF
MAPLE GROVE PARK CEMETERY (EXEMPTED)
AREA: 2.547 AC. (Total)
5.27 Acres
MAGNETIC NORTH
BLOCK LIMIT
INDIAN LAKE RD.
EAST GATE
CIRCLE
SUMMIT
SAND HILL COURT
SUMMIT CIRCLE
WEST GATE
LAKEVIEW AVENUE
SUMMIT PL.
LIBERTY STREET
KINZLEY ST.
BENDIX HOMES INC.
ASSESSMENT MAP
BOROUGH OF LITTLE FERRY
BERGEN COUNTY, N.J.
SCALE 1" = 50'
APRIL 1960
FLORIO C. JOB
PROFESSIONAL ENGINEER & LAND SURVEYOR
241 MAIN ST. HACKENSACK, N.J.
REVISED OCT. 31, 1968 KENNETH G. B. JOB P.E.L.S.
REVISED APR 27, 1993 108 HUDSON ST., HACKENSACK, N.J.
REVISED MAY 17, 1993
NEW JERSEY DEPARTMENT OF THE TREASURY
DIVISION OF TAXATION
ENGINEERING & RAILROAD TAX BUREAU
DATE APR 13 1961
SERIAL NO. 314
SHEET 2

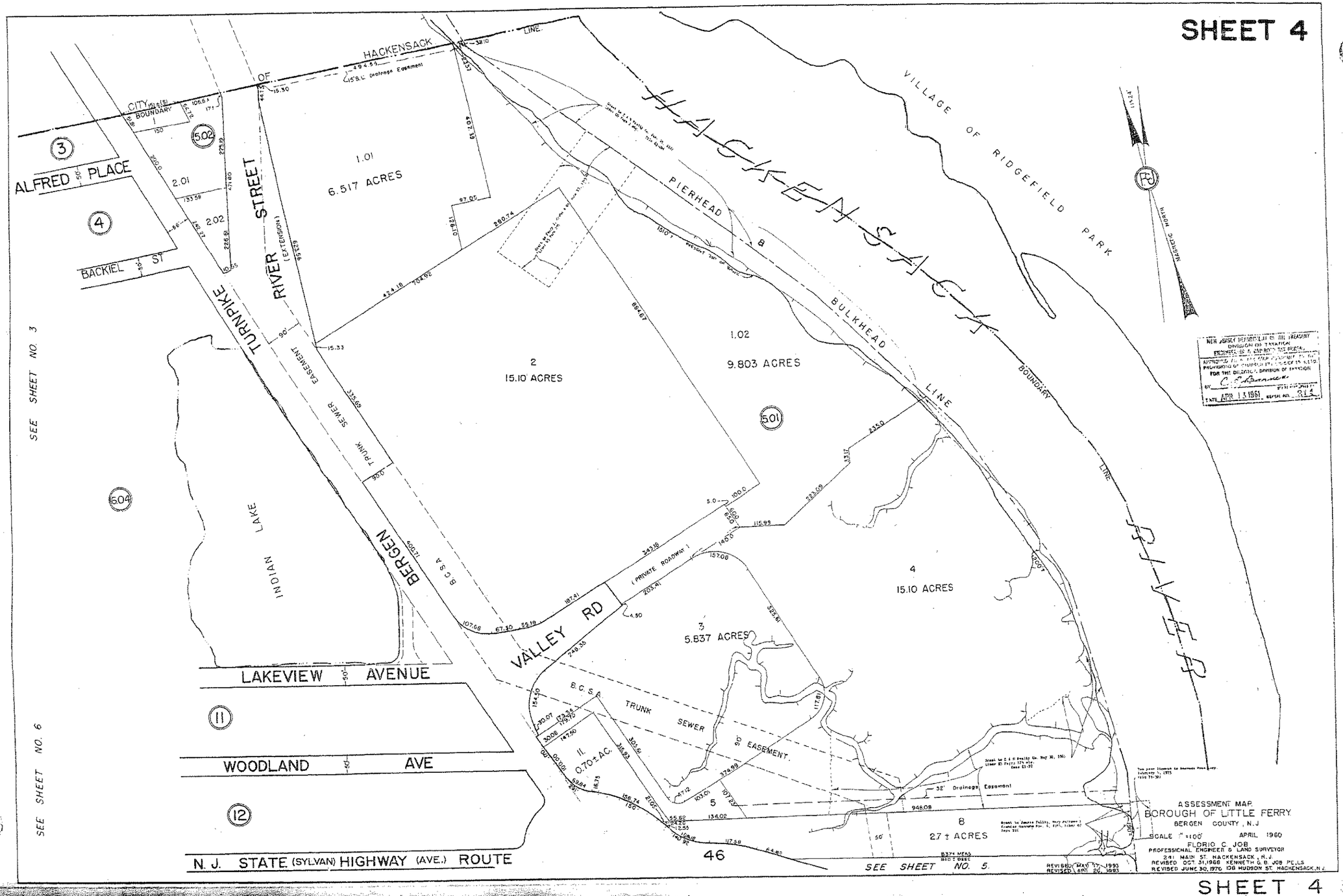
SHEET 4
HACKENSACK
CITY OF HACKENSACK LINE
VILLAGE OF RIDGEFIELD PARK
ALFRED PLACE
BACKIEL ST
TURNPIKE
RIVER STREET
(EXTENSION)
PIERHEAD & BULKHEAD LINE
BOUNDARY LINE
1.01
6.517 ACRES
2.01
2.02
2
15.10 ACRES
1.02
9.803 ACRES
4
15.10 ACRES
3
5.837 ACRES
11.
0.70± AC.
5
8
2.7 ± ACRES
INDIAN LAKE
BERGEN
TRUNK SEWER EASEMENT
B.C.S.A.
VALLEY RD
(PRIVATE ROADWAY)
LAKEVIEW AVENUE
WOODLAND AVE
N. J. STATE (SYLVAN) HIGHWAY (AVE.) ROUTE
46
SEE SHEET NO. 3
SEE SHEET NO. 6
SEE SHEET NO. 5
ASSESSMENT MAP
BOROUGH OF LITTLE FERRY
BERGEN COUNTY, N.J.
SCALE 1" = 100'
APRIL 1960
FLORIO C. JOB
PROFESSIONAL ENGINEER & LAND SURVEYOR
241 MAIN ST. HACKENSACK, N.J.
REVISED OCT. 31, 1968 KENNETH G. B. JOB PE, LS
REVISED JUNE 30, 1976 108 HUDSON ST. HACKENSACK, N.J.
SHEET 4

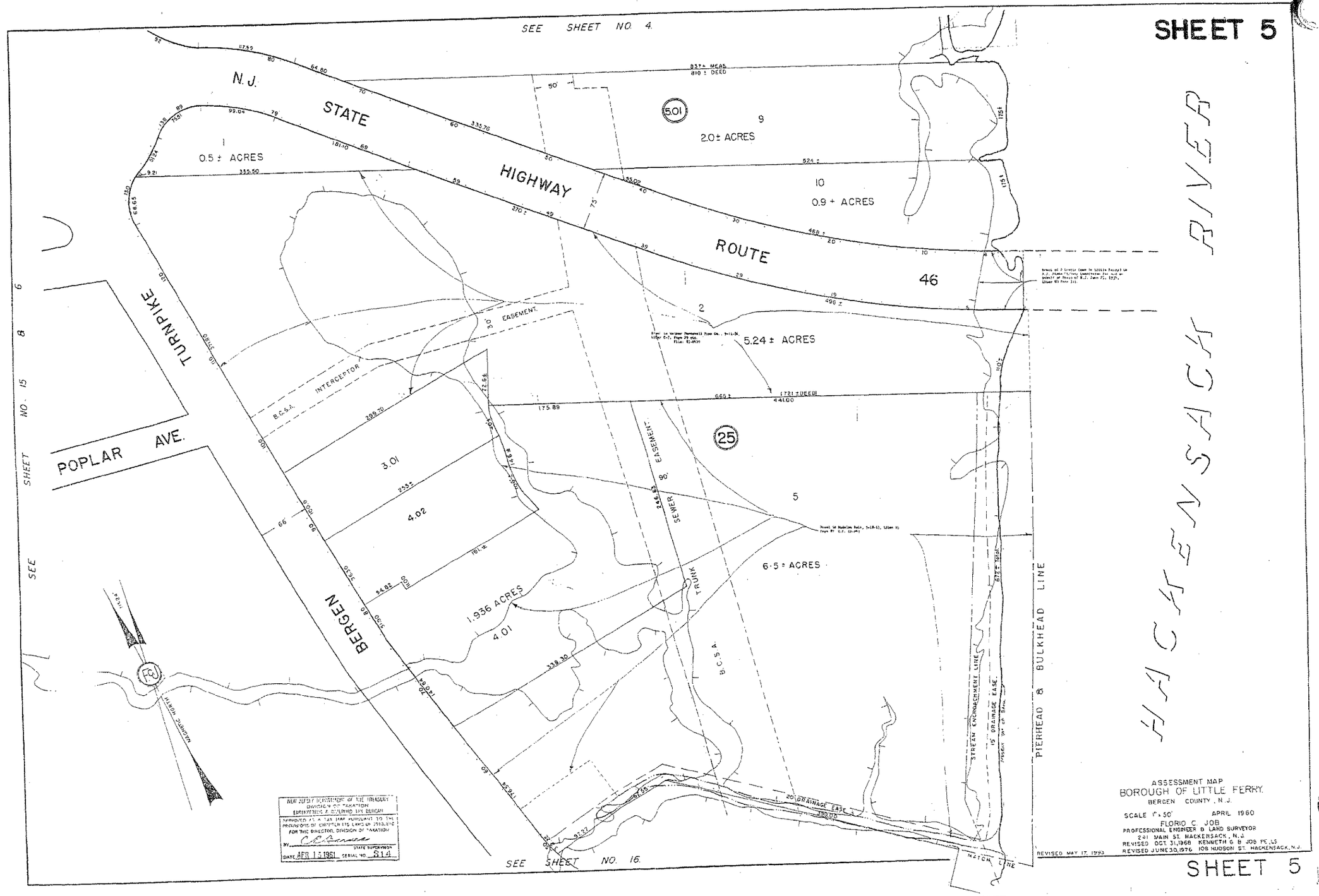
SHEET 5
SEE SHEET NO. 4.
N.J. STATE HIGHWAY ROUTE 46
TURNPIKE
POPLAR AVE.
BERGEN
HACKENSACK RIVER
PIERHEAD & BULKHEAD LINE
SEE SHEET NO. 15
SEE SHEET NO. 16.
B.C.S.A. INTERCEPTOR
O.P. EASEMENT
SEWER EASEMENT
TRUNK
B.C.S.A.
STREAM ENCROACHMENT LINE
DRAINAGE EASE.
WATER LINE
0.5 ± ACRES
2.0 ± ACRES
0.9 + ACRES
5.24 ± ACRES
6.5 ± ACRES
1.936 ACRES
3.01
4.02
4.01
5.01
25
ASSESSMENT MAP
BOROUGH OF LITTLE FERRY
BERGEN COUNTY, N.J.
SCALE 1" = 50' APRIL 1960
FLORIO C. JOB
PROFESSIONAL ENGINEER & LAND SURVEYOR
201 MAIN ST. HACKENSACK, N.J.
REVISED OCT 31, 1968 KENNETH G. & JOB PE, LS
REVISED JUNE 30, 1976 108 HUDSON ST. HACKENSACK, N.J.
REVISED MAY 17, 1993
NEW JERSEY DEPARTMENT OF THE TREASURY
DIVISION OF TAXATION
BUREAU OF BUILDING AND LOAN
APPROVED AS A SAL PLAN PURSUANT TO THE PROVISIONS OF CHAPTER 175 LAWS OF 1953, 57C
FOR THE DIRECTOR, DIVISION OF TAXATION
STATE SUPERVISOR
DATE APR 13 1961 SERIAL NO. 314
SHEET 5

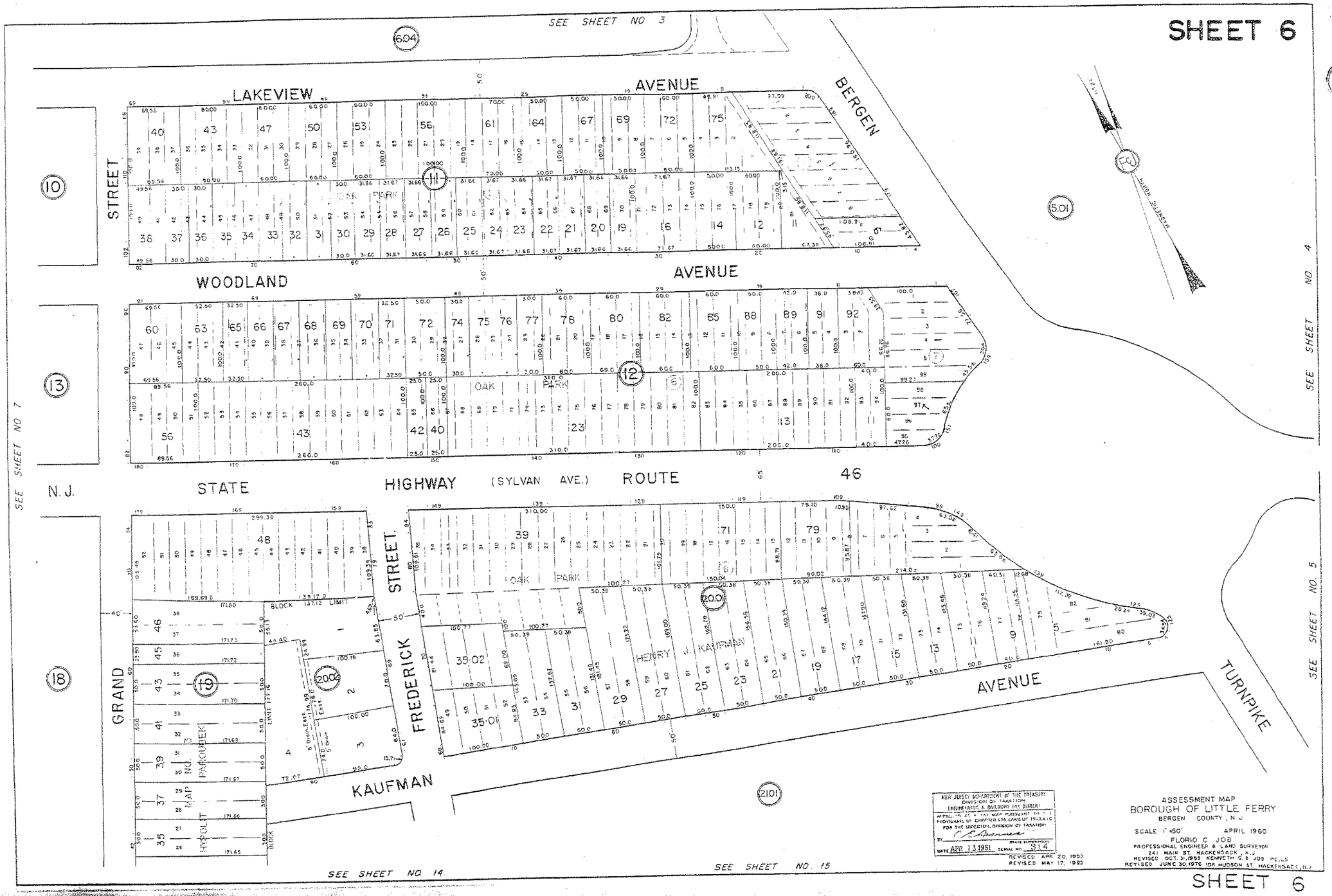
SHEET 6
SEE SHEET NO. 3
LAKEVIEW AVENUE
BERGEN STREET
WOODLAND AVENUE
OAK PARK
N. J. STATE HIGHWAY (SYLVAN AVE.) ROUTE 46
GRAND STREET
FREDERICK STREET
KAUFMAN
HENRY J. KAUFMAN AVENUE
TURNPIKE
SEE SHEET NO. 7
SEE SHEET NO. 4
SEE SHEET NO. 5
SEE SHEET NO. 14
SEE SHEET NO. 15
NEW JERSEY DEPARTMENT OF THE TREASURY
DIVISION OF TAXATION
ENGINEERING & RAILROAD TAX BUREAU
FOR THE DIRECTOR, DIVISION OF TAXATION
DATE APR 13 1961
ASSESSMENT MAP
BOROUGH OF LITTLE FERRY
BERGEN COUNTY, N.J.
SCALE 1" = 50'
APRIL 1960
FLORIO C. JOB
PROFESSIONAL ENGINEER & LAND SURVEYOR
241 MAIN ST. HACKENSACK, N.J.
REVISED OCT. 31, 1968 KENNETH G. & JOB
REVISED JUNE 30, 1976 108 HUDSON ST. HACKENSACK, N.J.
REVISED APR 20, 1993
REVISED MAY 17, 1993
SHEET 6

SHEET 7
SEE SHEET NO. 2
SEE SHEET NO. 3
SEE SHEET NO. 1
SEE SHEET NO. 6
SEE SHEET NO. 8
SEE SHEET NO. 13
SEE SHEET NO. 14
LAKEVIEW AVENUE
WOODLAND AVENUE
STATE HIGHWAY ROUTE 46
SUMMIT PLACE
STREET
ALLEY
CEMETERY (EXEMPTED) 1.0 AC
OAK PARK
LIBERTY
CHARLES STREET
GARDEN STREET
BRANDT STREET
GRAND
2.537 ACRES (TOTAL AREA)
MATCH LINE
MAGNETIC NORTH
ASSESSMENT MAP
BOROUGH OF LITTLE FERRY
BERGEN COUNTY, N. J.
SCALE 1"=50'
APRIL 1960
FLORIO C. JOB
PROFESSIONAL ENGINEER & LAND SURVEYOR
241 MAIN ST. HACKENSACK, N.J.
REVISED: OCT. 31, 1968 KENNETH G.B. JOB P.E.L.S.
REVISED APR. 20, 1993 108 HUDSON ST., HACKENSACK, N.J.
REVISED MAY 10, 1993
DATE APR 13 1961
314
SHEET 7

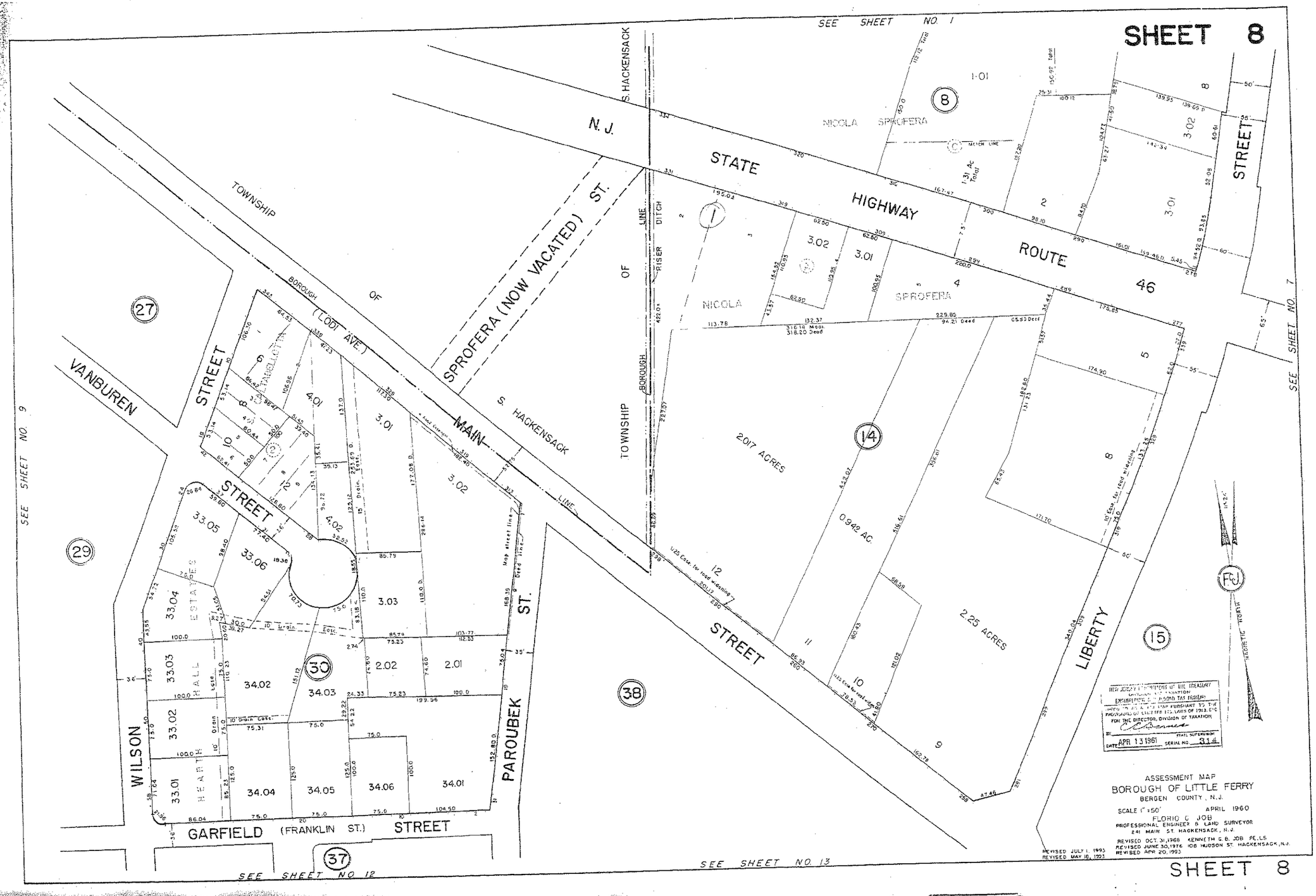
SHEET 8
SEE SHEET NO. 1
SEE SHEET NO. 9
SEE SHEET NO. 7
SEE SHEET NO. 12
SEE SHEET NO. 13
N. J. STATE HIGHWAY ROUTE 46
TOWNSHIP OF BOROUGH OF LITTLE FERRY
S. HACKENSACK RIVER DITCH
S. HACKENSACK LINE
SPROFERA (NOW VACATED) ST.
(LODI AVE.)
MAIN STREET
VANBUREN STREET
WILSON STREET
GARFIELD (FRANKLIN ST.) STREET
PAROUBEK ST.
LIBERTY STREET
NICOLA SPROFERA
2.017 ACRES
0.942 AC.
2.25 ACRES
ASSESSMENT MAP
BOROUGH OF LITTLE FERRY
BERGEN COUNTY, N.J.
SCALE 1" = 50'
APRIL 1960
FLORIO C. JOB
PROFESSIONAL ENGINEER & LAND SURVEYOR
241 MAIN ST. HACKENSACK, N.J.
REVISED OCT. 31, 1968 KENNETH G. B. JOB P.E.,L.S.
REVISED JUNE 30, 1976 108 HUDSON ST. HACKENSACK, N.J.
REVISED APR. 20, 1993
REVISED JULY 1, 1993
REVISED MAY 16, 1993
APR 13 1961
SERIAL NO. 314
SHEET 8

SHEET 9
SEE SHEET NO. 10
SEE SHEET NO. 11
SEE SHEET NO. 12
SEE SHEET NO. 8
BAKER COURT
FRANKLIN
MONNETT ST.
ANN STREET
MARIANI DRIVE
TAYLOR STREET
GRANT STREET
VANBUREN STREET
MAIN STREET
WILSON
GARFIELD ST.
EASTGATE HOMES INC.
BURGEN ESTATE
BURGEN ESTATES
CALTABELLOTTA
RAILSPLITTER HOMES
FRANK MARIANI
1.595 ACRES
3.784 AC
4.604 ACRES (TOTAL AREA)
TOWNSHIP OF S. HACKENSACK
BLOCK LIMIT
MATCH LINE
MAGNETIC NORTH
ASSESSMENT MAP
BOROUGH OF LITTLE FERRY
BERGEN COUNTY, N.J.
SCALE 1"=50'
APRIL 1960
FLORIO C. JOB
PROFESSIONAL ENGINEER & LAND SURVEYOR
241 MAIN ST. HACKENSACK, N.J.
REVISED OCT. 31, 1968 KENNETH G. & JOB P.E., L.S.
REVISED JUNE 30, 1976 108 HUDSON ST. HACKENSACK, N.J.
REVISED MAY 10, 1993
REVISED APR 26, 1993
DATE APR. 13 1951
SHEET 9

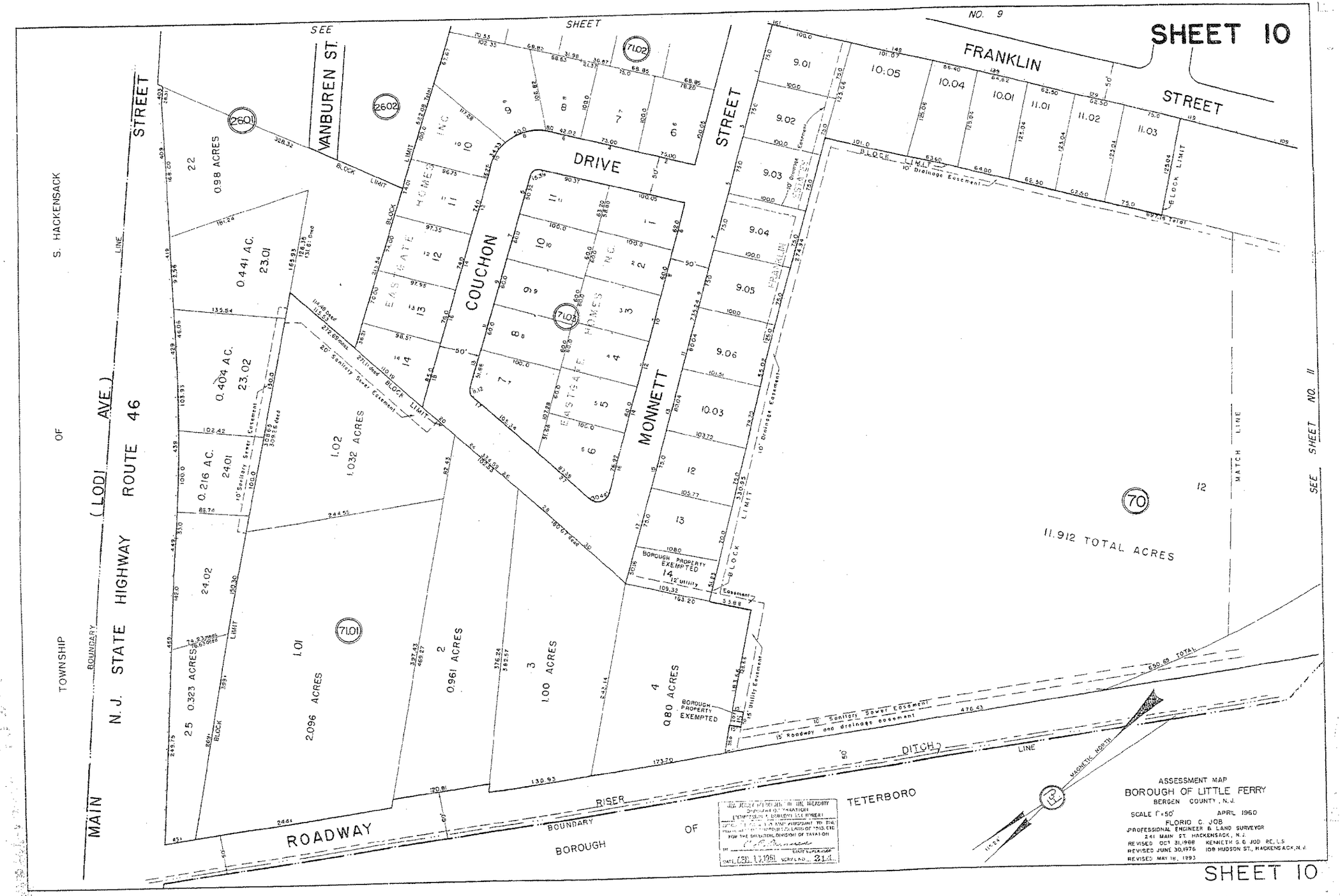
SHEET 10
SEE SHEET NO. 9
FRANKLIN STREET
VANBUREN ST.
COUCHON DRIVE
MONNETT STREET
MAIN STREET
N. J. STATE HIGHWAY ROUTE 46
(LODI AVE.)
S. HACKENSACK
TOWNSHIP OF
BOUNDARY LINE
ROADWAY
RISER DITCH
BOROUGH OF TETERBORO
BOROUGH PROPERTY EXEMPTED
11.912 TOTAL ACRES
MATCH LINE
SEE SHEET NO. 11
ASSESSMENT MAP
BOROUGH OF LITTLE FERRY
BERGEN COUNTY, N.J.
SCALE 1"=50'
APRIL 1960
FLORIO C. JOB
PROFESSIONAL ENGINEER & LAND SURVEYOR
241 MAIN ST. HACKENSACK, N.J.
REVISED OCT 31, 1988
KENNETH G. & JOB P.E., L.S.
REVISED JUNE 30, 1976
108 HUDSON ST., HACKENSACK, N.J.
REVISED MAY 18, 1993
SHEET 10

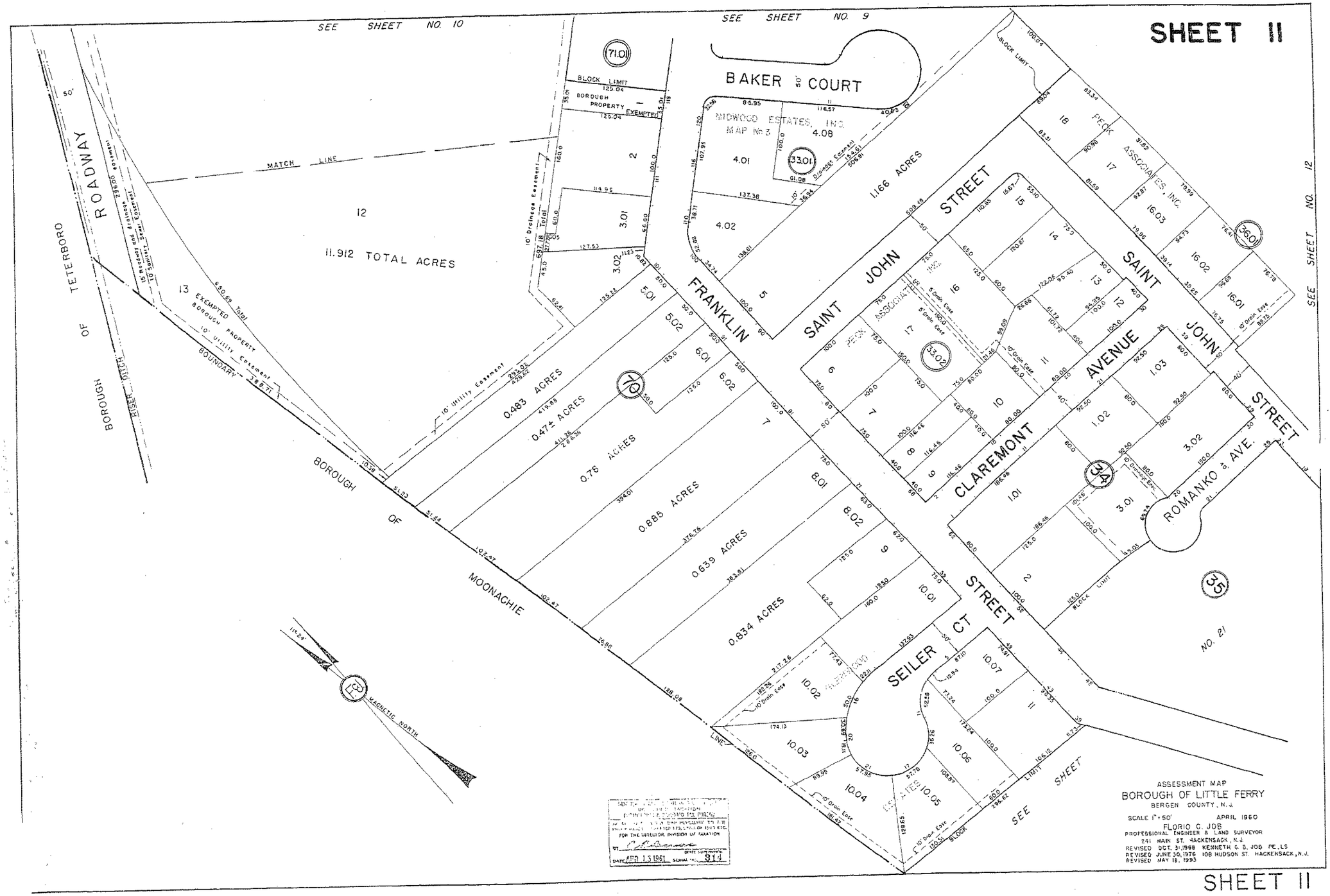
SHEET 11
SEE SHEET NO. 10
SEE SHEET NO. 9
SEE SHEET NO. 12
SEE SHEET NO. 21
BAKER COURT
MIDWOOD ESTATES, INC. MAP No. 3
FRANKLIN STREET
SAINT JOHN STREET
CLAREMONT AVENUE
SAINT JOHN STREET
ROMANKO AVE.
SEILER CT
BOROUGH OF TETERBORO
ROADWAY
BOROUGH OF MOONACHIE
MATCH LINE
11.912 TOTAL ACRES
1.166 ACRES
0.483 ACRES
0.47± ACRES
0.76 ACRES
0.885 ACRES
0.639 ACRES
0.834 ACRES
BLOCK LIMIT
BOROUGH PROPERTY EXEMPTED
EXEMPTED BOROUGH PROPERTY
10' Utility Easement
10' Drainage Easement
MAGNETIC NORTH
ASSESSMENT MAP
BOROUGH OF LITTLE FERRY
BERGEN COUNTY, N.J.
SCALE 1"=50'
APRIL 1960
FLORIO C. JOB
PROFESSIONAL ENGINEER & LAND SURVEYOR
241 MAIN ST. HACKENSACK, N.J.
REVISED OCT. 31, 1968 KENNETH C. B. JOB PE, LS
REVISED JUNE 30, 1976 108 HUDSON ST. HACKENSACK, N.J.
REVISED MAY 18, 1993
SHEET 11

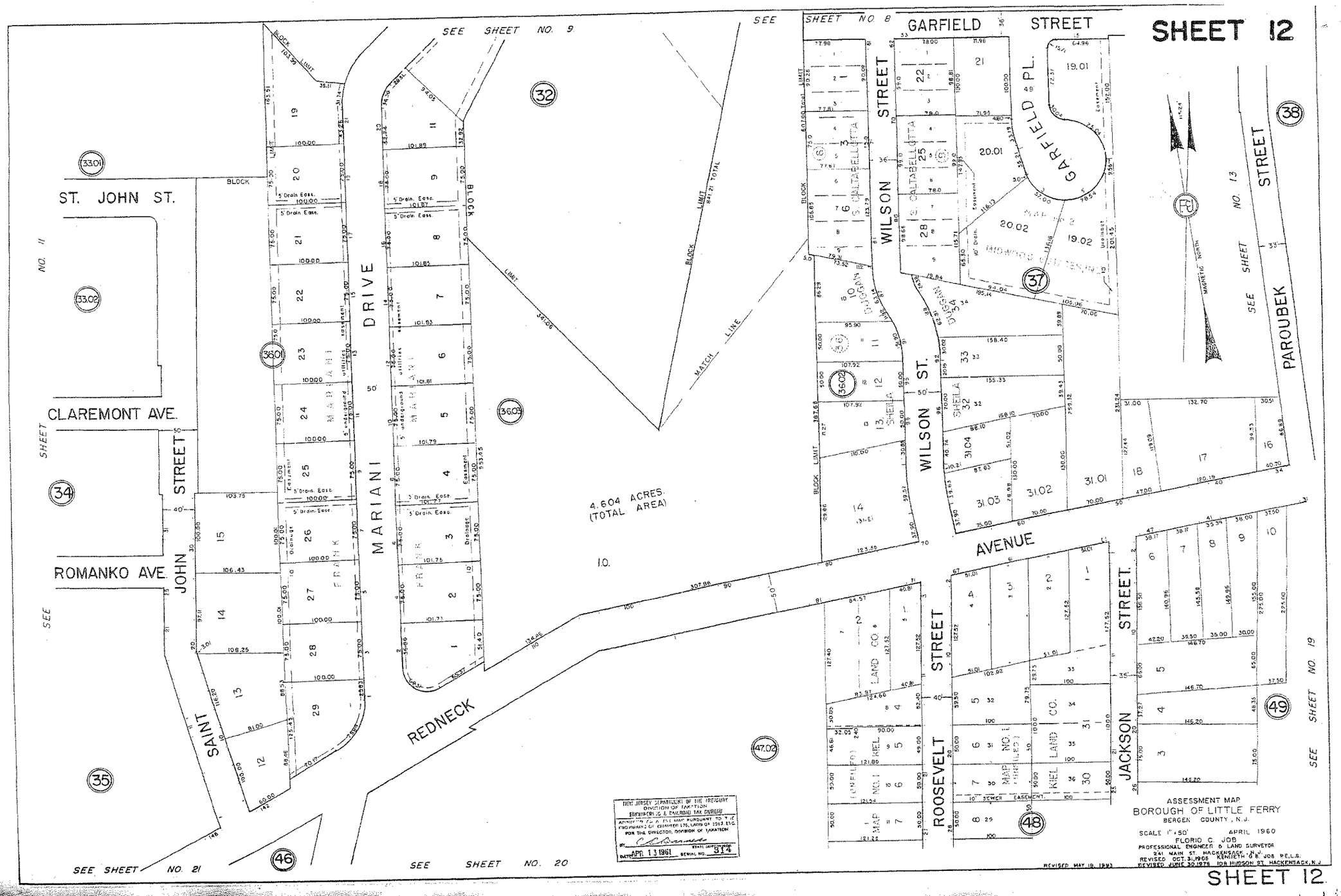
SHEET 12
SEE SHEET NO. 9
SEE SHEET NO. 8
GARFIELD STREET
GARFIELD PL.
ST. JOHN ST.
CLAREMONT AVE.
ROMANKO AVE.
JOHN STREET
SAINT
MARIANI DRIVE
REDNECK
WILSON STREET
WILSON ST.
AVENUE
ROOSEVELT STREET
JACKSON STREET
PAROUBEK STREET
SEE SHEET NO. 11
SEE SHEET NO. 13
SEE SHEET NO. 19
SEE SHEET NO. 20
SEE SHEET NO. 21
4.604 ACRES (TOTAL AREA)
MATCH LINE
BLOCK LIMIT
ASSESSMENT MAP
BOROUGH OF LITTLE FERRY
BERGEN COUNTY, N.J.
SCALE 1"=50'
APRIL 1960
FLORIO C. JOB
PROFESSIONAL ENGINEER & LAND SURVEYOR
241 MAIN ST. HACKENSACK, N.J.
REVISED OCT. 31, 1968 KENNETH G. B. JOB P.E.L.S.
REVISED JUNE 30, 1976 108 HUDSON ST. HACKENSACK, N.J.
REVISED MAY 18, 1993
NEW JERSEY DEPARTMENT OF THE TREASURY
DIVISION OF TAXATION
ENGINEERING & RAILROAD TAX BUREAU
APR 13 1961
SEE SHEET NO. 8
SEE SHEET NO. 7
TOWNSHIP OF S. HACKENSACK
SHEET 17

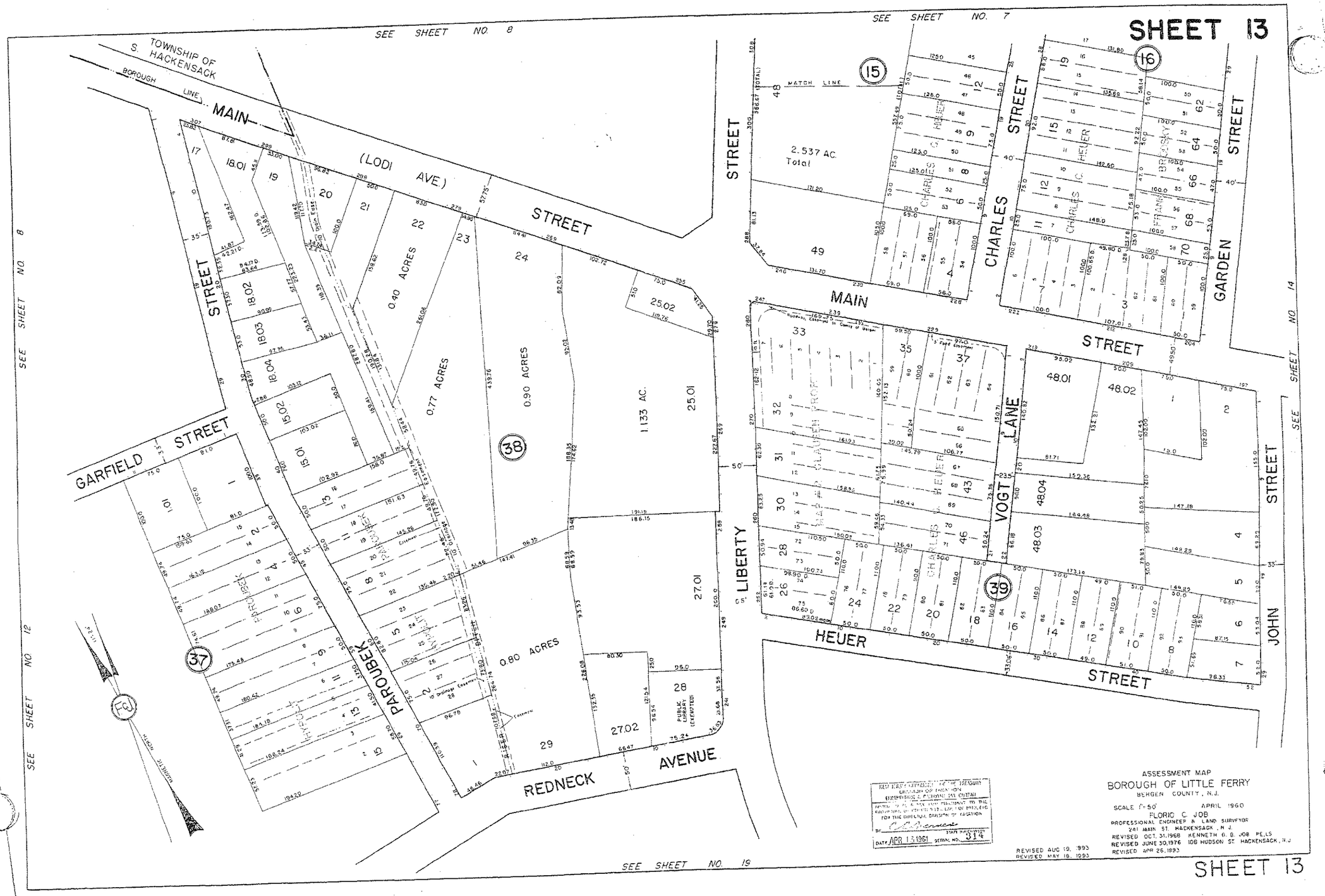
SHEET 13
SEE SHEET NO. 8
SEE SHEET NO. 7
SEE SHEET NO. 8
SEE SHEET NO. 14
SEE SHEET NO. 12
SEE SHEET NO. 19
TOWNSHIP OF S. HACKENSACK
BOROUGH LINE
MAIN (LODI AVE) STREET
GARFIELD STREET
PAROUBEK STREET
REDNECK AVENUE
LIBERTY STREET
HEUER STREET
VOGT LANE
MAIN STREET
CHARLES STREET
GARDEN STREET
JOHN STREET
MATCH LINE
2.537 AC. Total
0.40 ACRES
0.77 ACRES
0.90 ACRES
1.133 AC.
0.80 ACRES
PUBLIC LIBRARY (EXEMPTED)
ASSESSMENT MAP
BOROUGH OF LITTLE FERRY
BERGEN COUNTY, N.J.
SCALE 1"=50'
APRIL 1960
FLORIO C. JOB
PROFESSIONAL ENGINEER & LAND SURVEYOR
241 MAIN ST. HACKENSACK, N.J.
REVISED OCT. 31, 1968 KENNETH G. B. JOB PE,LS
REVISED JUNE 30, 1976 108 HUDSON ST. HACKENSACK, N.J.
REVISED APR 26, 1993
REVISED AUG 19, 1993
REVISED MAY 18, 1993
DATE APR 13 1961 SERIAL NO. 314
SHEET 13

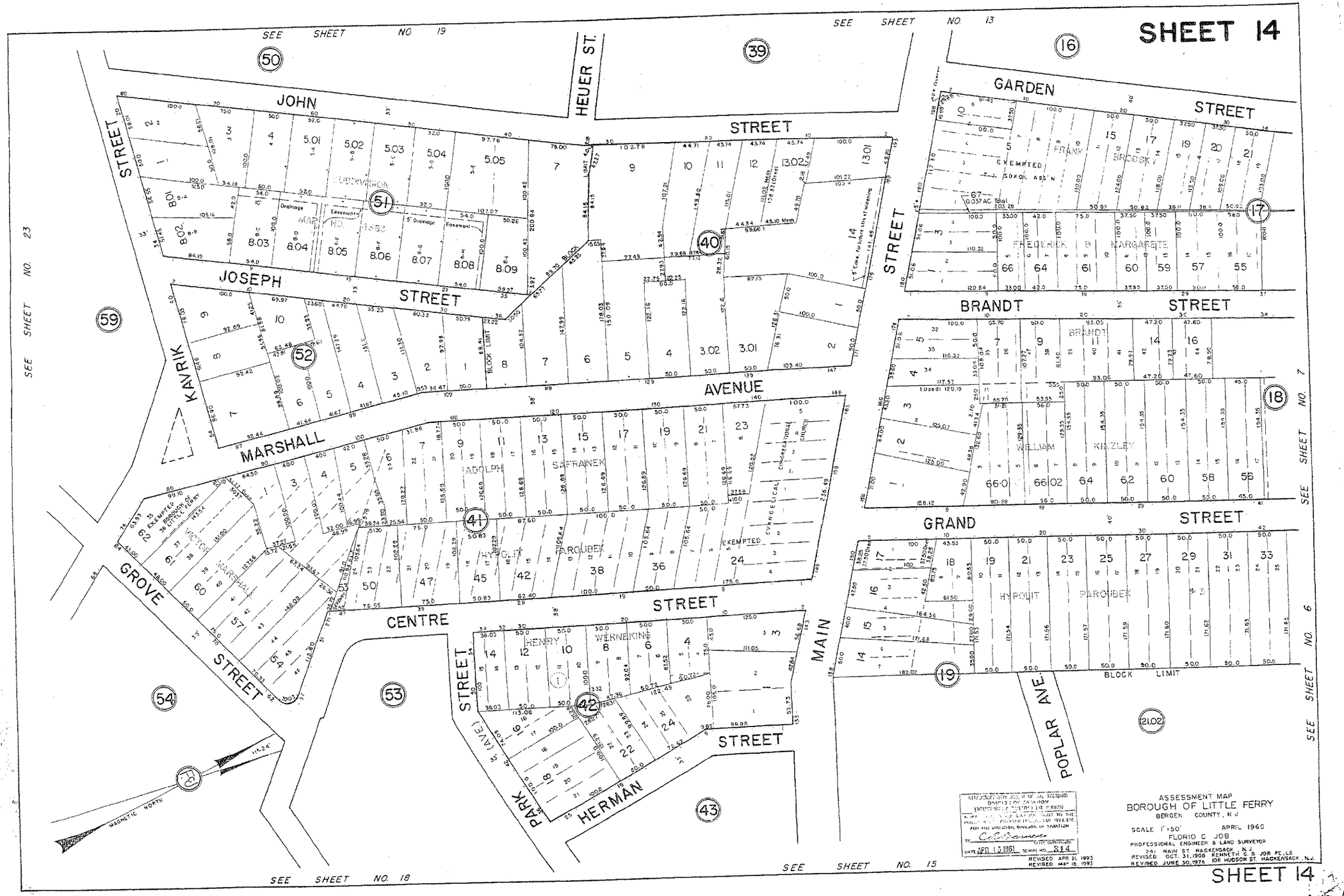
SHEET 14
SEE SHEET NO. 19
SEE SHEET NO. 13
SEE SHEET NO. 23
SEE SHEET NO. 7
SEE SHEET NO. 6
SEE SHEET NO. 18
SEE SHEET NO. 15
JOHN STREET
HEUER ST.
GARDEN STREET
JOSEPH STREET
KAVRIK STREET
MARSHALL AVENUE
BRANDT STREET
GRAND STREET
GROVE STREET
CENTRE STREET
MAIN STREET
PARK (AVE) STREET
HERMAN STREET
POPLAR AVE.
BLOCK LIMIT
MAGNETIC NORTH
ASSESSMENT MAP
BOROUGH OF LITTLE FERRY
BERGEN COUNTY, N.J.
SCALE 1"=50'
APRIL 1960
FLORIO C. JOB
PROFESSIONAL ENGINEER & LAND SURVEYOR
241 MAIN ST. HACKENSACK, N.J.
REVISED OCT. 31, 1966 KENNETH C. & JOB PEILS
REVISED JUNE 30, 1976 108 HUDSON ST. HACKENSACK, N.J.
DATE APR 13 1961
SERIAL NO. 814
REVISED APR 21, 1993
REVISED MAY 18, 1993
SHEET 14

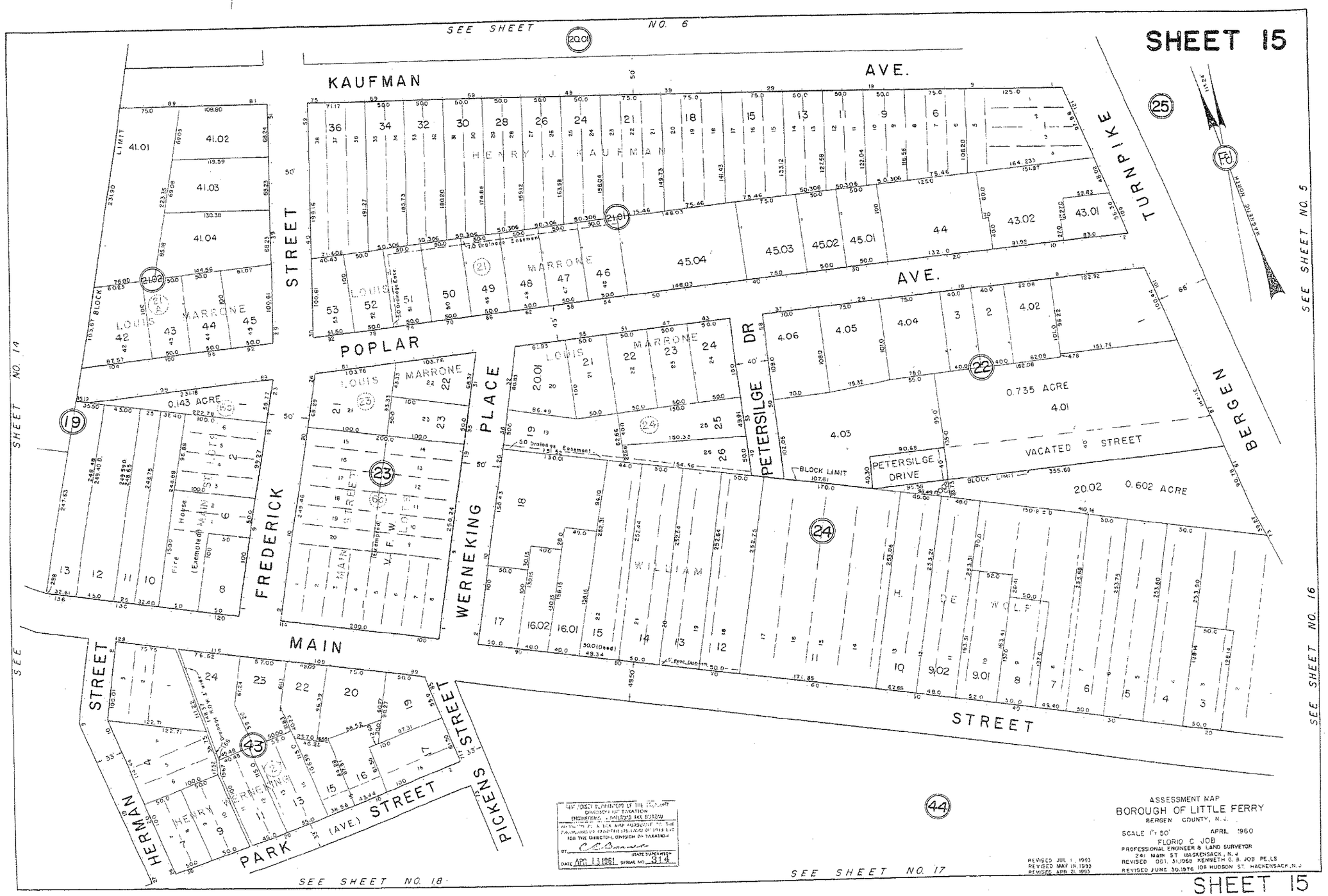
SHEET 15
SEE SHEET NO. 6
KAUFMAN AVE.
POPLAR AVE.
MAIN STREET
FREDERICK STREET
WERNEKING PLACE
PETERSILGE DR
BERGEN TURNPIKE
HERMAN STREET
PARK (AVE.) STREET
PICKENS STREET
PETERSILGE DRIVE
VACATED STREET
HENRY J. KAUFMAN
LOUIS MARRONE
WILLIAM H. DE WOLF
0.143 ACRE
0.735 ACRE
0.602 ACRE
SEE SHEET NO. 14
SEE SHEET NO. 5
SEE SHEET NO. 16
SEE SHEET NO. 17
SEE SHEET NO. 18
ASSESSMENT MAP
BOROUGH OF LITTLE FERRY
BERGEN COUNTY, N.J.
SCALE 1" = 50'
APRIL 1960
FLORIO C. JOB
PROFESSIONAL ENGINEER & LAND SURVEYOR
241 MAIN ST. HACKENSACK, N.J.
REVISED OCT. 31, 1968 KENNETH G. B. JOB PE, LS
REVISED JUNE 30, 1976 108 HUDSON ST. HACKENSACK, N.J.
REVISED JUL 1, 1993
REVISED MAY 19, 1993
REVISED APR 21, 1993
APR 13 1961
SERIAL NO. 314
SHEET 15

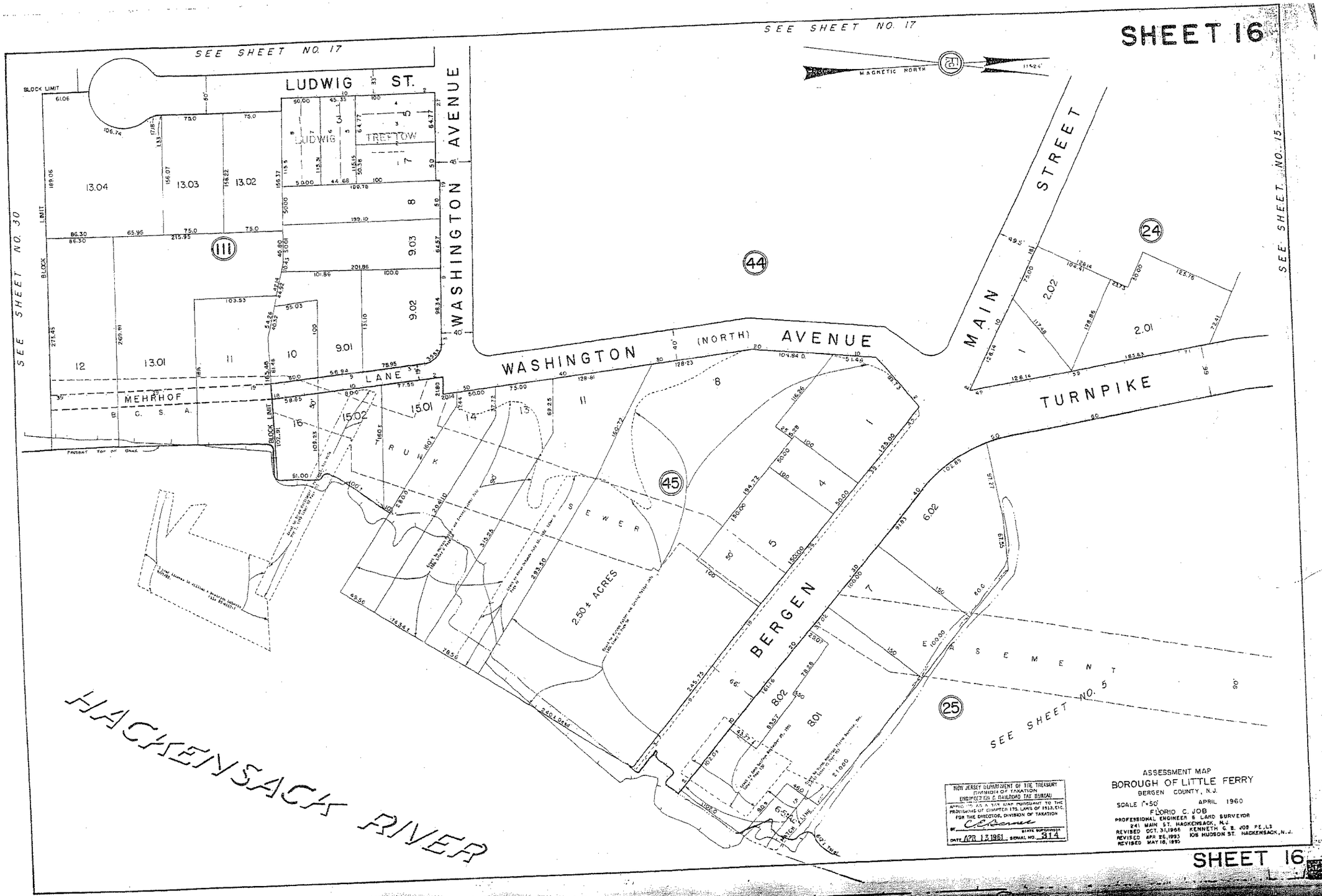
SHEET 16
SEE SHEET NO. 17
SEE SHEET NO. 17
SEE SHEET NO. 30
SEE SHEET NO. 15
SEE SHEET NO. 5
MAGNETIC NORTH
LUDWIG ST.
LUDWIG
TREFTOW
WASHINGTON AVENUE
WASHINGTON (NORTH) AVENUE
MAIN STREET
TURNPIKE
MEHRHOF LANE
B. C. S. A.
BLOCK LIMIT
RUNK SEWER
2.50± ACRES
BERGEN
EASEMENT
HACKENSACK RIVER
111
44
45
24
25
ASSESSMENT MAP
BOROUGH OF LITTLE FERRY
BERGEN COUNTY, N.J.
SCALE 1"=50'
APRIL 1960
FLORIO C. JOB
PROFESSIONAL ENGINEER & LAND SURVEYOR
241 MAIN ST. HACKENSACK, N.J.
REVISED OCT. 31, 1966 KENNETH G. B. JOB PE, LS
REVISED APR 26, 1993 108 HUDSON ST. HACKENSACK, N.J.
REVISED MAY 18, 1995
NEW JERSEY DEPARTMENT OF THE TREASURY
DIVISION OF TAXATION
ENGINEERING & RAILROAD TAX BUREAU
APPROVED AS A TAX MAP PURSUANT TO THE PROVISIONS OF CHAPTER 175, LAWS OF 1953, ETC.
FOR THE DIRECTOR, DIVISION OF TAXATION
STATE SUPERVISOR
DATE APR 13 1961 SERIAL NO. 314
SHEET 16

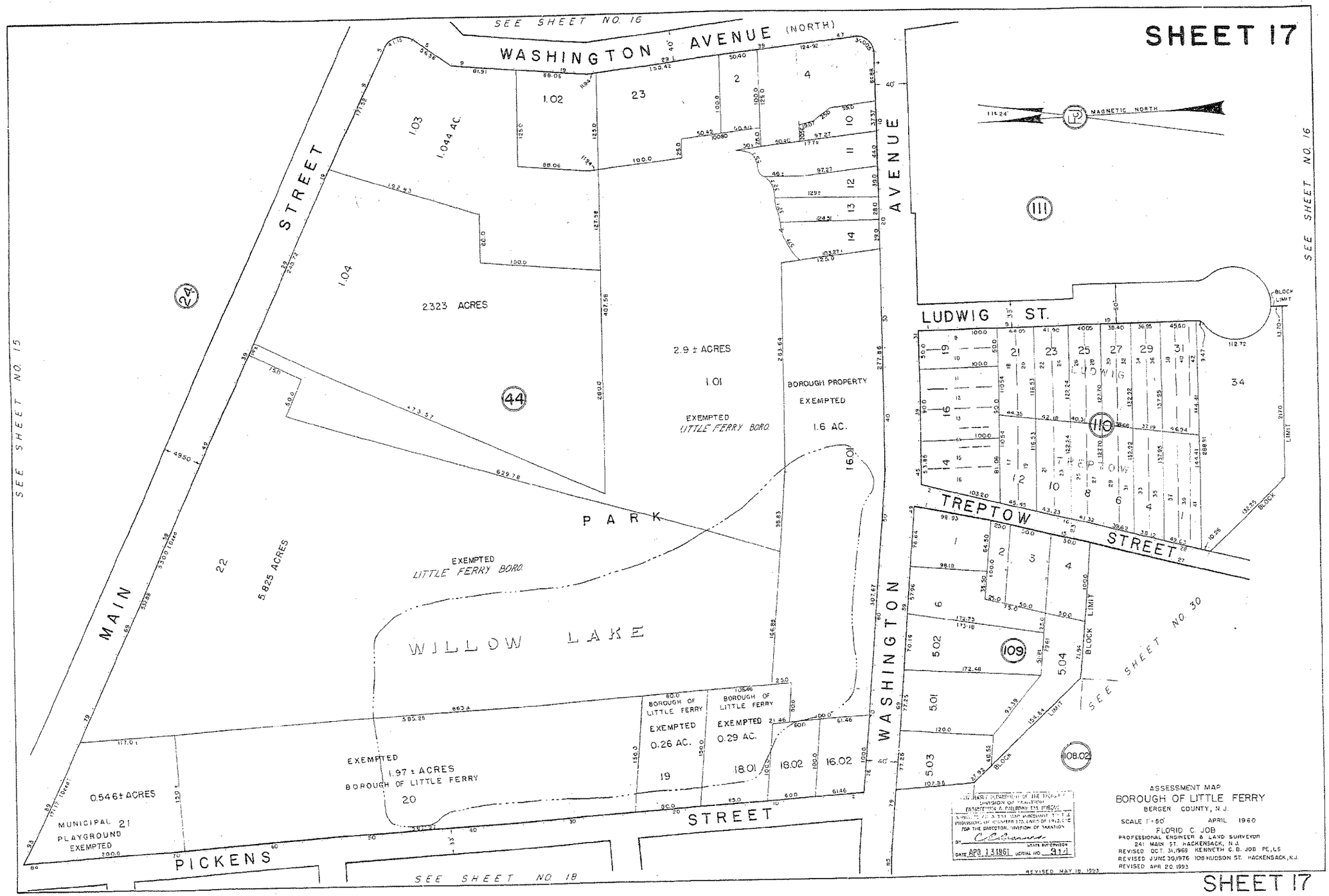
SHEET 17
SEE SHEET NO. 16
WASHINGTON AVENUE (NORTH)
MAIN STREET
WASHINGTON AVENUE
LUDWIG ST.
TREPTOW STREET
PICKENS STREET
PARK
WILLOW LAKE
SEE SHEET NO. 15
SEE SHEET NO. 16
SEE SHEET NO. 18
SEE SHEET NO. 30
MAGNETIC NORTH
2.323 ACRES
2.9 ± ACRES
1.01
EXEMPTED
LITTLE FERRY BORO
BOROUGH PROPERTY
EXEMPTED
1.6 AC.
5.825 ACRES
EXEMPTED
LITTLE FERRY BORO
BOROUGH OF LITTLE FERRY
EXEMPTED
0.26 AC.
BOROUGH OF LITTLE FERRY
EXEMPTED
0.29 AC.
EXEMPTED
1.97 ± ACRES
BOROUGH OF LITTLE FERRY
0.546 ± ACRES
MUNICIPAL PLAYGROUND
EXEMPTED
ASSESSMENT MAP
BOROUGH OF LITTLE FERRY
BERGEN COUNTY, N.J.
SCALE 1"=50'
APRIL 1960
FLORID C. JOB
PROFESSIONAL ENGINEER & LAND SURVEYOR
241 MAIN ST. HACKENSACK, N.J.
REVISED OCT. 31, 1969 KENNETH C. B. JOB PE, LS
REVISED JUNE 30, 1976 108 HUDSON ST. HACKENSACK, N.J.
REVISED APR 20, 1993
REVISED MAY 18, 1993
SHEET 17

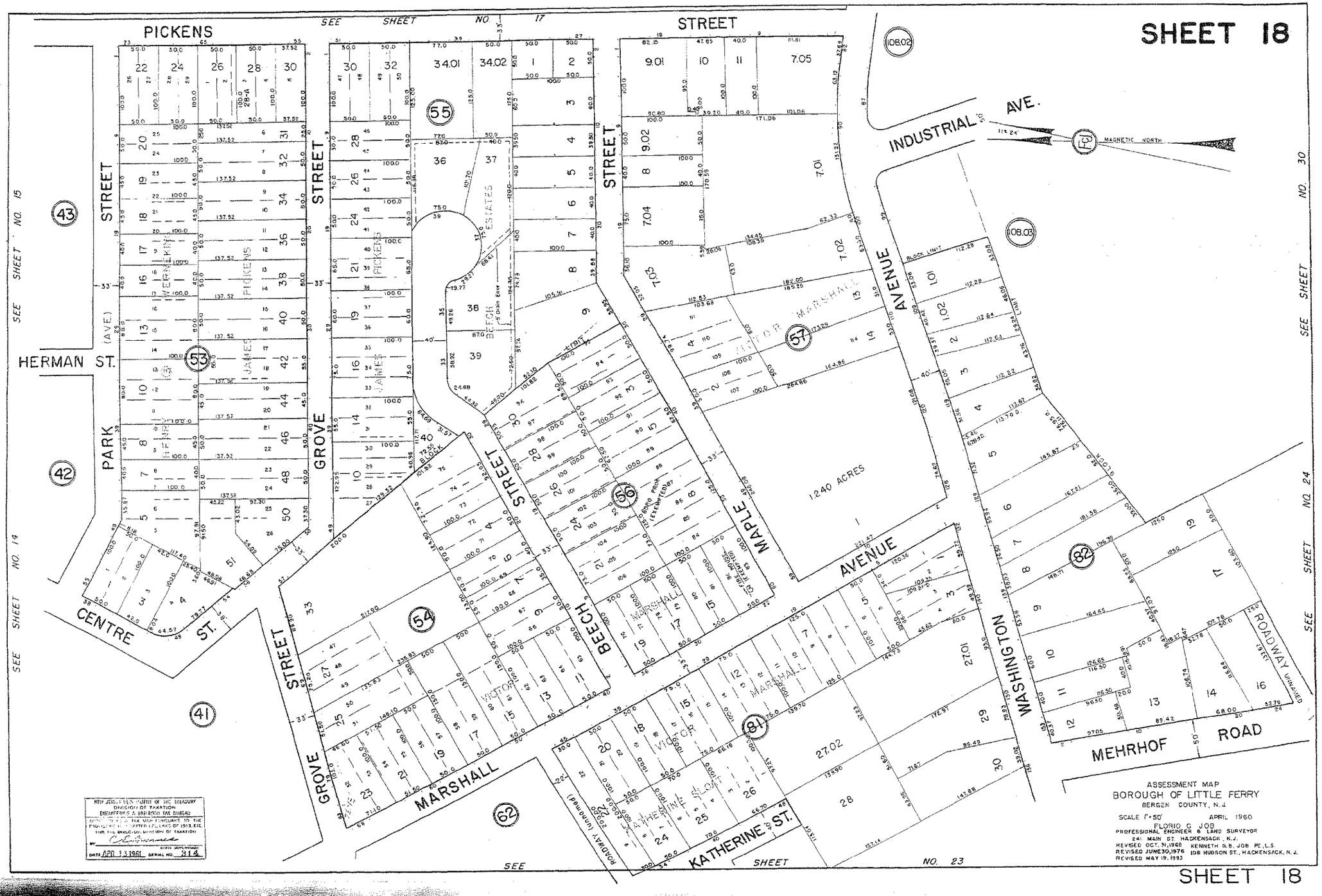
SHEET 18
SEE SHEET NO. 17
PICKENS STREET
INDUSTRIAL AVE.
MAGNETIC NORTH
HERMAN ST.
PARK STREET
GROVE STREET
BEECH STREET
MAPLE AVENUE
WASHINGTON AVENUE
CENTRE ST.
MARSHALL
KATHERINE ST.
MEHRHOF ROAD
ROADWAY UNNAMED
1.240 ACRES
SEE SHEET NO. 15
SEE SHEET NO. 14
SEE SHEET NO. 30
SEE SHEET NO. 24
SEE SHEET NO. 23
ASSESSMENT MAP
BOROUGH OF LITTLE FERRY
BERGEN COUNTY, N.J.
SCALE 1"=50'
APRIL 1960
FLORIO G. JOB
PROFESSIONAL ENGINEER & LAND SURVEYOR
241 MAIN ST. HACKENSACK, N.J.
REVISED OCT. 11, 1960
REVISED JUNE 30, 1976
REVISED MAY 19, 1993
KENNETH G.B. JOB PE, L.S.
108 HUDSON ST., HACKENSACK, N.J.
DATE APR 13 1961 SERIAL NO. 314

SHEET 18

448

SHEET 19
SEE SHEET NO. 14
SEE SHEET NO. 23
JOHN STREET
KAVRIK ST.
HEUER STREET
LIBERTY STREET
WILLIAM STREET
NIEHAUS AVENUE
REDNECK AVENUE
JACKSON STREET
SABINA ST.
CHRISTINA ST.
3.27 ACRES
0.795 ACRES
3.50 AC.
0.657 ACRES
0.66 ACRES
MAGNETIC NORTH
SEE SHEET NO. 12
SEE SHEET NO. 20
SEE SHEET NO. 13
SEE SHEET NO. 22
ASSESSMENT MAP
BOROUGH OF LITTLE FERRY
BERGEN COUNTY, N.J.
SCALE 1" = 50 APRIL 1960
FLORIO C. JOB
PROFESSIONAL ENGINEER & LAND SURVEYOR
241 MAIN ST. HACKENSACK, N.J.
REVISED OCT. 31, 1968
REVISED JUNE 30, 1976
REVISED APR 27, 1993
KENNETH C. B. JOB PE,LS
108 HUDSON ST. HACKENSACK, N.J.
REVISED MAY 19, 1993
SHEET 19

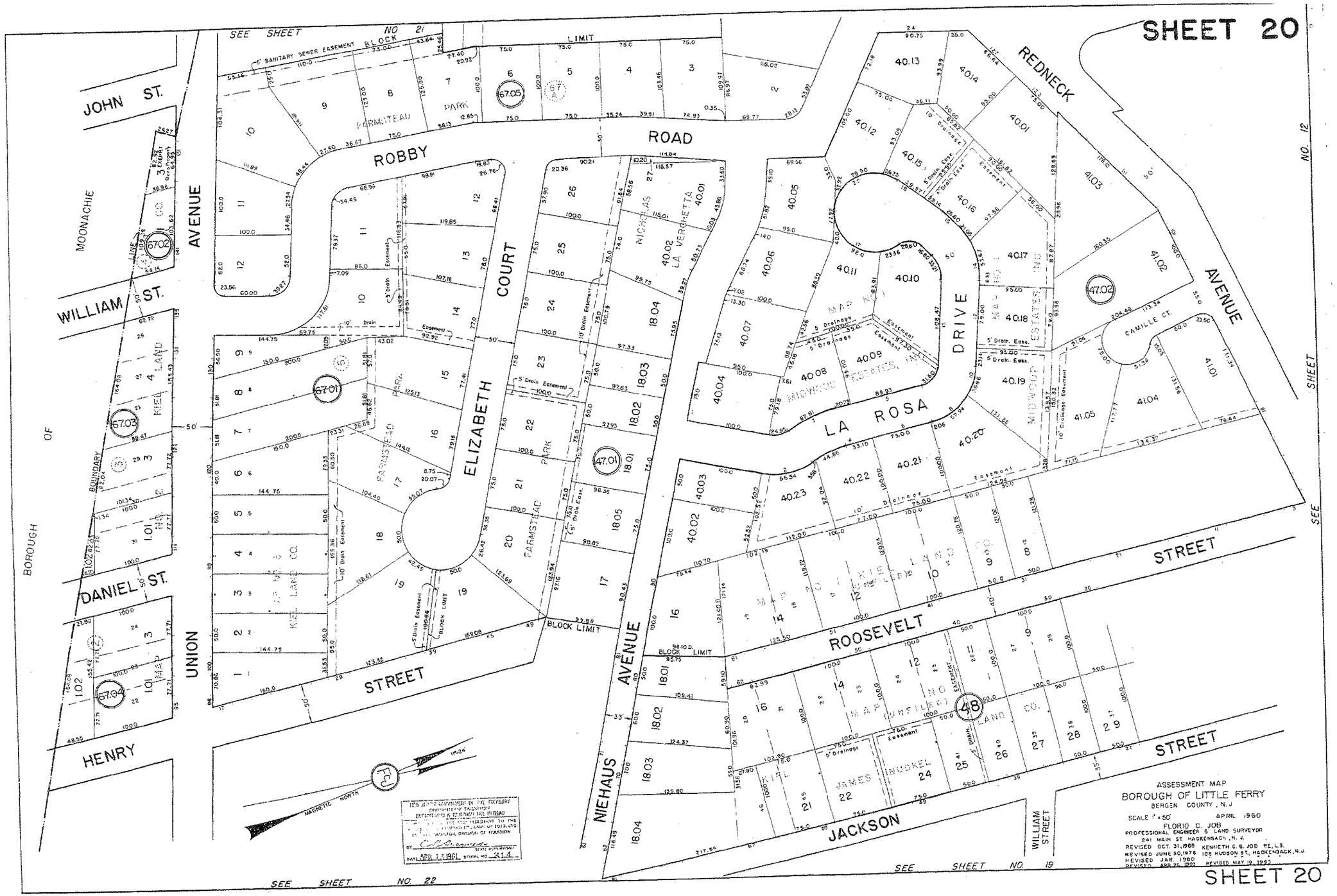
SHEET 20
SEE SHEET NO 21
SEE SHEET NO. 22
SEE SHEET NO. 19
SEE SHEET NO. 12
JOHN ST.
WILLIAM ST.
DANIEL ST.
HENRY
MOONACHIE
BOROUGH OF
UNION AVENUE
ROBBY ROAD
ELIZABETH COURT
NIEHAUS AVENUE
REDNECK AVENUE
LA ROSA DRIVE
ROOSEVELT STREET
JACKSON STREET
WILLIAM STREET
CAMILLE CT.
FARMSTEAD PARK
KIEL LAND CO.
MAP NO. 1 KIEL LAND CO. (UNFILED)
MAP NO. 1 (UNFILED)
MIDWOOD ESTATES, INC.
NICHOLAS LA VERCHETTA
JAMES INUCKEL
MAGNETIC NORTH
ASSESSMENT MAP
BOROUGH OF LITTLE FERRY
BERGEN COUNTY, N.J.
SCALE 1" = 50'
APRIL 1960
FLORIO C. JOB
PROFESSIONAL ENGINEER & LAND SURVEYOR
241 MAIN ST. HACKENSACK, N.J.
REVISED OCT. 31, 1968 KENNETH C. B. JOB PE, L.S.
REVISED JUNE 30, 1976 108 HUDSON ST., HACKENSACK, N.J.
REVISED JAN. 1980
REVISED APR. 26, 1993 REVISED MAY 19, 1993
SHEET 20

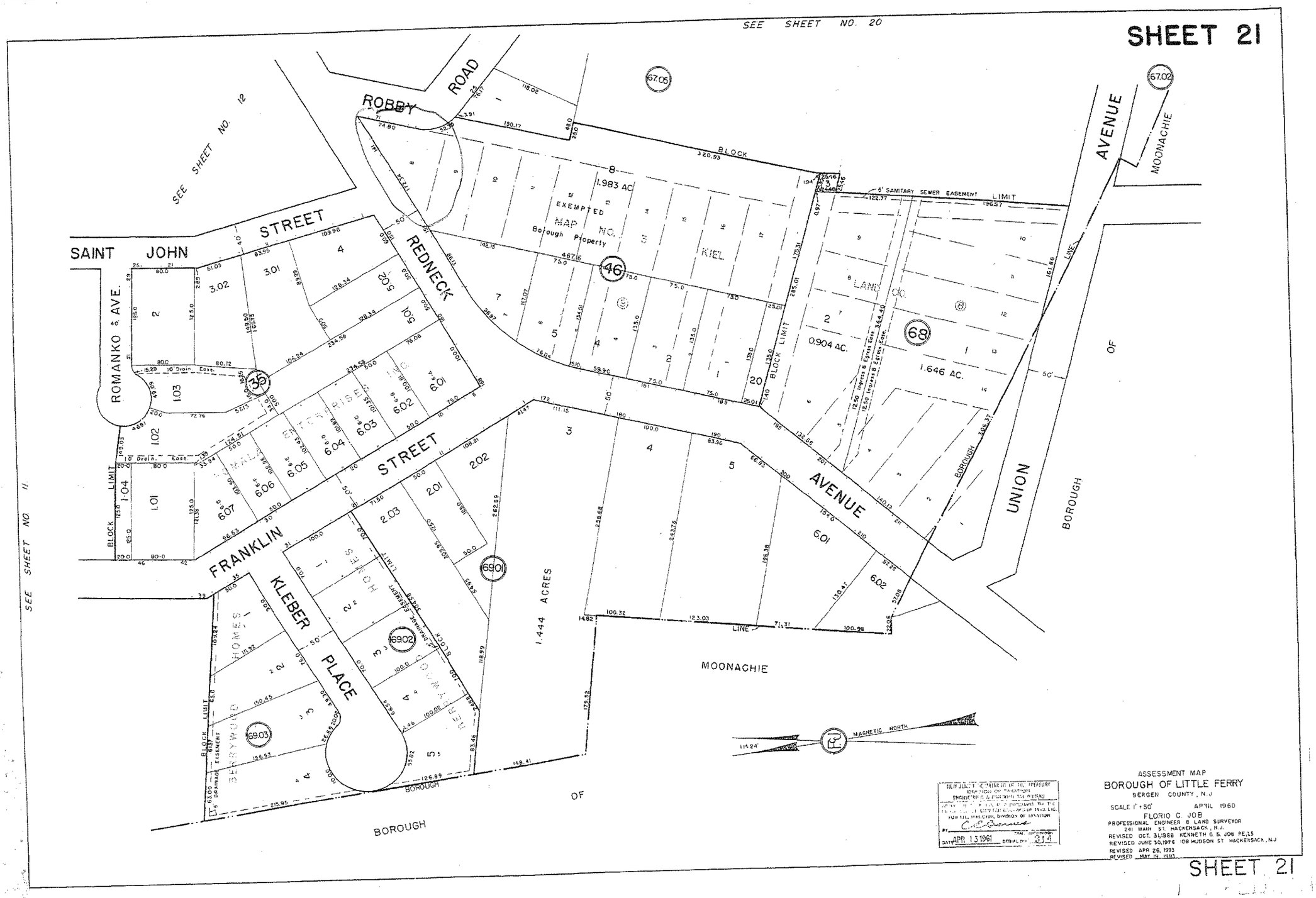
SEE SHEET NO. 22
SEE SHEET NO. 20
SHEET 21
SEE SHEET NO. 12
SEE SHEET NO. 11
ROBBY ROAD
SAINT JOHN STREET
ROMANKO AVE.
REDNECK
FRANKLIN STREET
KLEBER PLACE
UNION AVENUE
MOONACHIE
BOROUGH OF
BLOCK LIMIT
LINE
1.983 AC.
EXEMPTED
MAP NO.
Borough Property
KIEL
LAND CO.
0.904 AC.
1.646 AC.
1.444 ACRES
5' SANITARY SEWER EASEMENT
MAGNETIC NORTH
ASSESSMENT MAP
BOROUGH OF LITTLE FERRY
BERGEN COUNTY, N.J.
SCALE 1" = 50'
APRIL 1960
FLORIO C. JOB
PROFESSIONAL ENGINEER & LAND SURVEYOR
241 MAIN ST. HACKENSACK, N.J.
REVISED OCT. 31, 1968 KENNETH G. B. JOB PE, LS
REVISED JUNE 30, 1976 108 HUDSON ST. HACKENSACK, N.J.
REVISED APR 26, 1993
REVISED MAY 19, 1993
APR 13 1961
SHEET 21

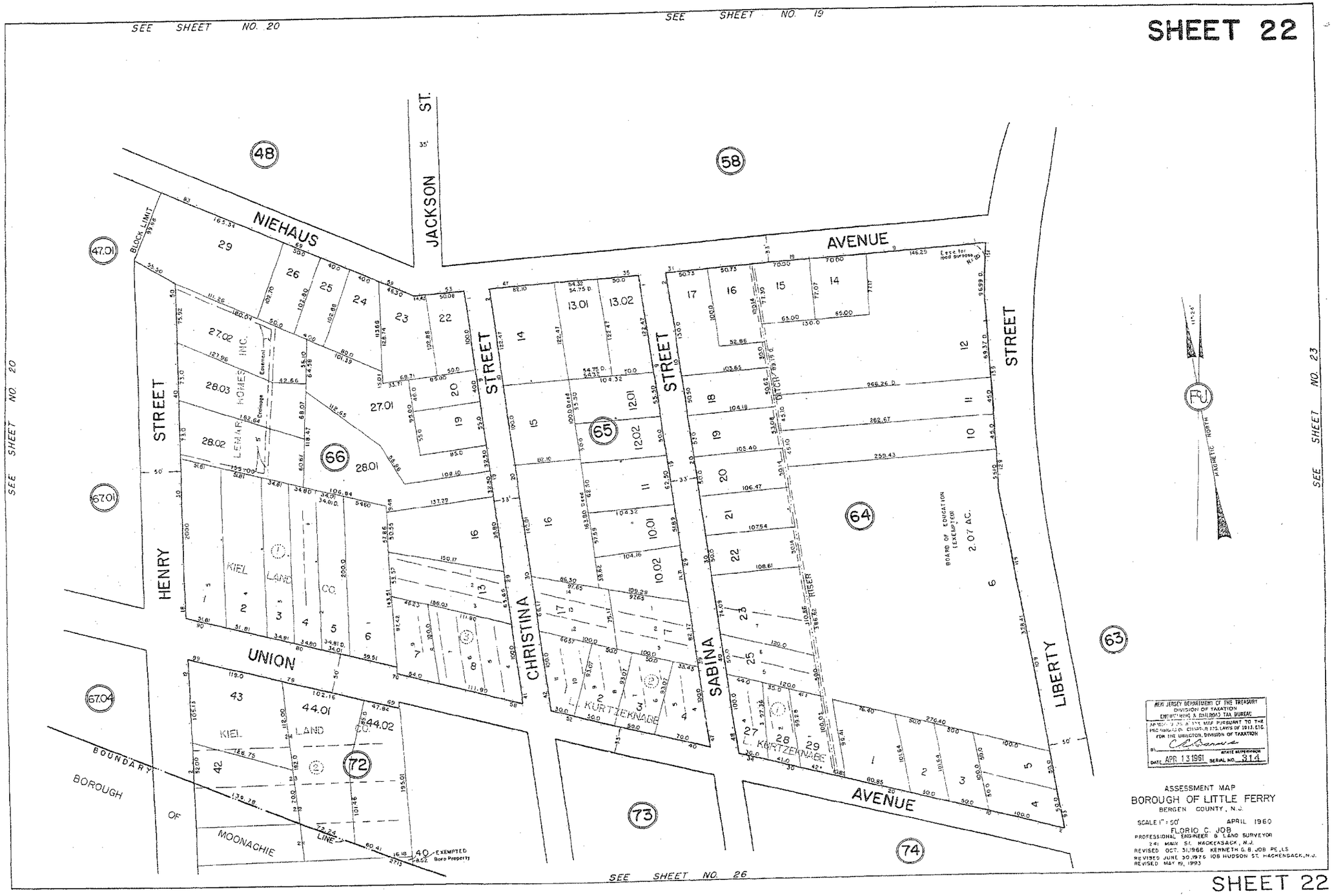
SHEET 22
SEE SHEET NO. 20
SEE SHEET NO. 19
SEE SHEET NO. 23
SEE SHEET NO. 26
NIEHAUS AVENUE
JACKSON ST.
HENRY STREET
CHRISTINA STREET
SABINA STREET
LIBERTY STREET
UNION AVENUE
BOROUGH OF MOONACHIE
BOUNDARY LINE
KIEL LAND CO.
LEMAR HOMES INC.
L. KURTZEKNABE
BOARD OF EDUCATION (EXEMPTED) 2.07 AC.
MAGNETIC NORTH
NEW JERSEY DEPARTMENT OF THE TREASURY
DIVISION OF TAXATION
ENGINEERING & RAILROAD TAX BUREAU
FOR THE DIRECTOR, DIVISION OF TAXATION
DATE APR 13 1961 SERIAL NO. 314
ASSESSMENT MAP
BOROUGH OF LITTLE FERRY
BERGEN COUNTY, N.J.
SCALE 1" = 50'
APRIL 1960
FLORIO C. JOB
PROFESSIONAL ENGINEER & LAND SURVEYOR
241 MAIN ST. HACKENSACK, N.J.
REVISED OCT. 31, 1968 KENNETH G. B. JOB PE, LS
REVISED JUNE 30, 1976 108 HUDSON ST. HACKENSACK, N.J.
REVISED MAY 19, 1993
SHEET 22

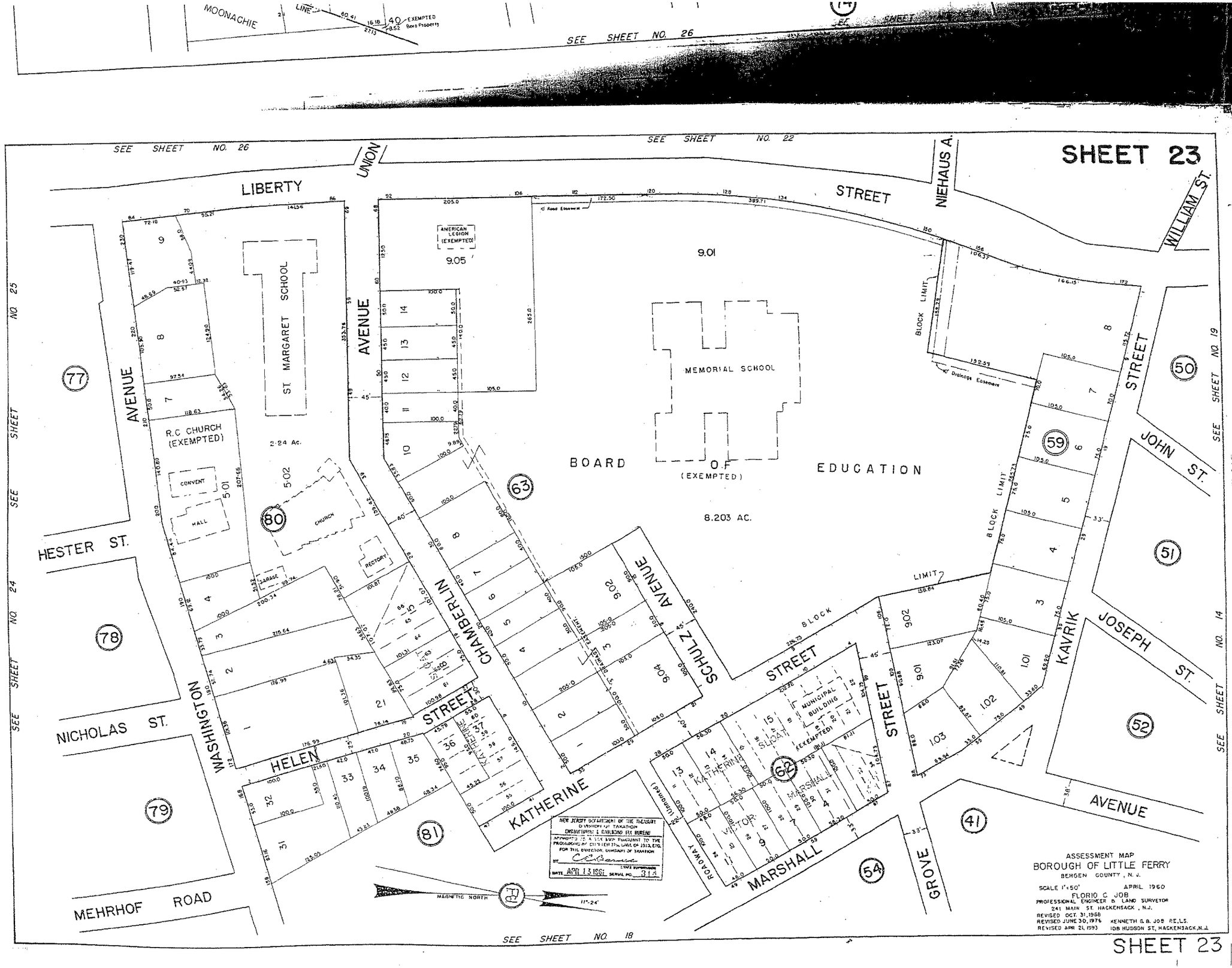
SHEET 23
SEE SHEET NO. 26
SEE SHEET NO. 22
SEE SHEET NO. 25
SEE SHEET NO. 24
SEE SHEET NO. 19
SEE SHEET NO. 14
SEE SHEET NO. 18
LIBERTY
UNION
STREET
NIEHAUS A.
WILLIAM ST.
AVENUE
ST MARGARET SCHOOL
R.C CHURCH (EXEMPTED)
CONVENT
HALL
CHURCH
RECTORY
GARAGE
AMERICAN LEGION (EXEMPTED)
MEMORIAL SCHOOL
BOARD OF EDUCATION
(EXEMPTED)
8.203 AC.
BLOCK LIMIT
JOHN ST.
JOSEPH ST.
KAVRIK
HESTER ST.
NICHOLAS ST.
MEHRHOF ROAD
WASHINGTON
HELEN
CHAMBERLIN
KATHERINE
SCHULZ
MARSHALL
GROVE
MUNICIPAL BUILDING (EXEMPTED)
ROADWAY
MAGNETIC NORTH
ASSESSMENT MAP
BOROUGH OF LITTLE FERRY
BERGEN COUNTY, N. J.
SCALE 1"=50'
APRIL 1960
FLORIO C. JOB
PROFESSIONAL ENGINEER & LAND SURVEYOR
241 MAIN ST. HACKENSACK, N.J.
REVISED OCT. 31, 1968
REVISED JUNE 30, 1976
REVISED APR. 21, 1993
KENNETH G.B. JOB P.E.,L.S.
108 HUDSON ST, HACKENSACK, N.J.
SHEET 23

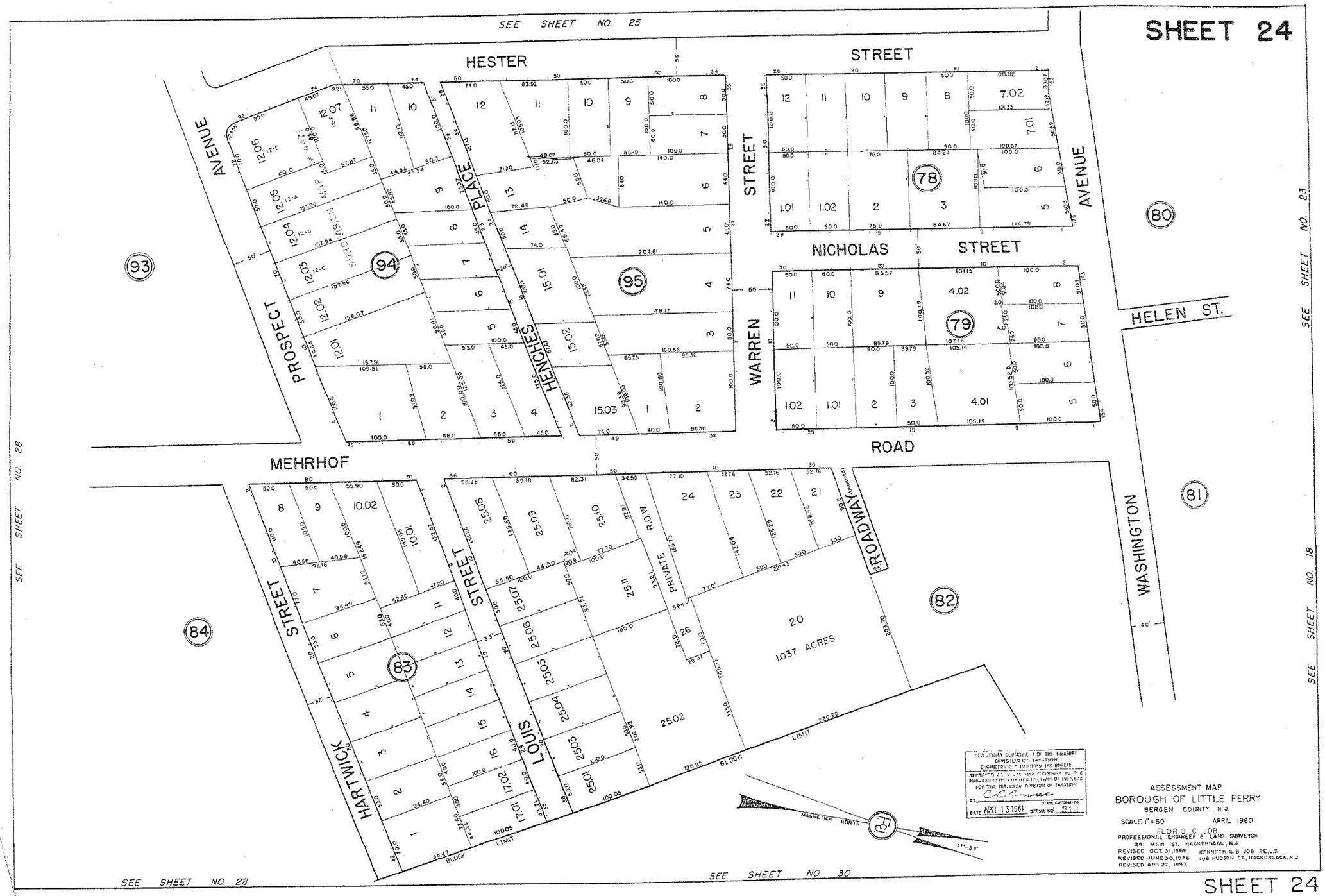
SHEET 24
SEE SHEET NO. 25
SEE SHEET NO. 28
SEE SHEET NO. 23
SEE SHEET NO. 18
SEE SHEET NO. 30
HESTER STREET
NICHOLAS STREET
MEHRHOF ROAD
PROSPECT AVENUE
HENCHES PLACE
WARREN STREET
HARTWICK STREET
LOUIS STREET
ROADWAY
WASHINGTON AVENUE
HELEN ST.
PRIVATE R.O.W.
1.037 ACRES
BLOCK LIMIT
MAGNETIC NORTH
ASSESSMENT MAP
BOROUGH OF LITTLE FERRY
BERGEN COUNTY, N.J.
SCALE 1" = 50'
APRIL 1960
FLORIO C. JOB
PROFESSIONAL ENGINEER & LAND SURVEYOR
241 MAIN ST. HACKENSACK, N.J.
REVISED OCT. 31, 1968
REVISED JUNE 30, 1976
REVISED APR 27, 1993
KENNETH G.B. JOB P.E., L.S.
108 HUDSON ST., HACKENSACK, N.J.
APR 13 1961

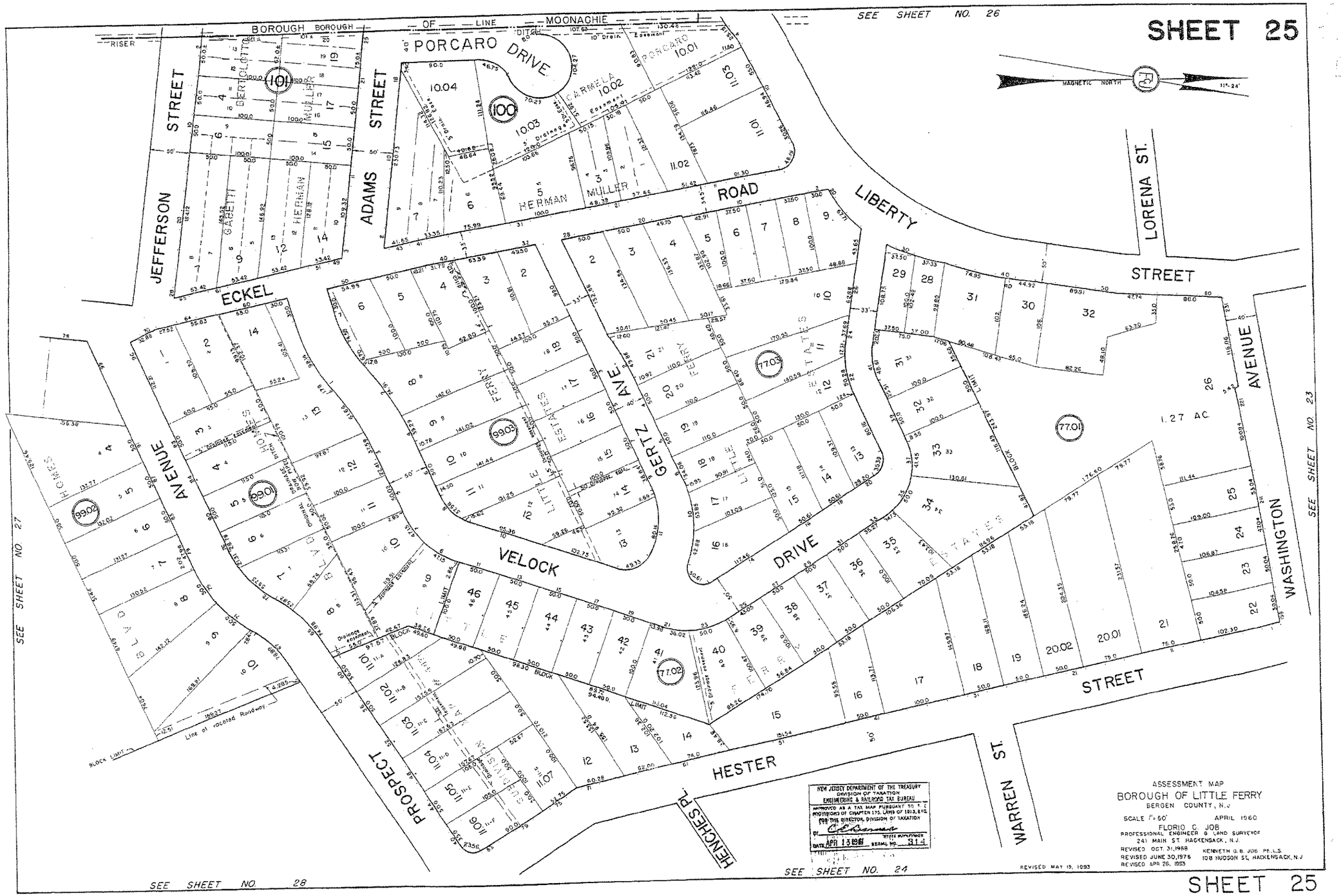
SHEET 25
SEE SHEET NO. 26
SEE SHEET NO. 27
SEE SHEET NO. 23
SEE SHEET NO. 28
SEE SHEET NO. 24
BOROUGH OF MOONACHIE
BOROUGH LINE
PORCARO DRIVE
JEFFERSON STREET
ADAMS STREET
ECKEL AVENUE
VELOCK DRIVE
GERTZ AVE.
LIBERTY ROAD
LORENA ST.
STREET
AVENUE
WASHINGTON
PROSPECT
HESTER STREET
HENCHES PL.
WARREN ST.
MAGNETIC NORTH
1.27 AC.
NEW JERSEY DEPARTMENT OF THE TREASURY
DIVISION OF TAXATION
ENGINEERING & RAILROAD TAX BUREAU
APPROVED AS A TAX MAP PURSUANT TO THE PROVISIONS OF CHAPTER 175, LAWS OF 1913, ETC.
FOR THE DIRECTOR, DIVISION OF TAXATION
DATE APR 13 1961
ASSESSMENT MAP
BOROUGH OF LITTLE FERRY
BERGEN COUNTY, N.J.
SCALE 1" = 50'
APRIL 1960
FLORIO C. JOB
PROFESSIONAL ENGINEER & LAND SURVEYOR
241 MAIN ST. HACKENSACK, N.J.
REVISED OCT. 31, 1988
REVISED JUNE 30, 1976
REVISED APR. 26, 1955
KENNETH G.B. JOB PR. L.S.
108 HUDSON ST. HACKENSACK, N.J.
REVISED MAY 19, 1993
SHEET 25

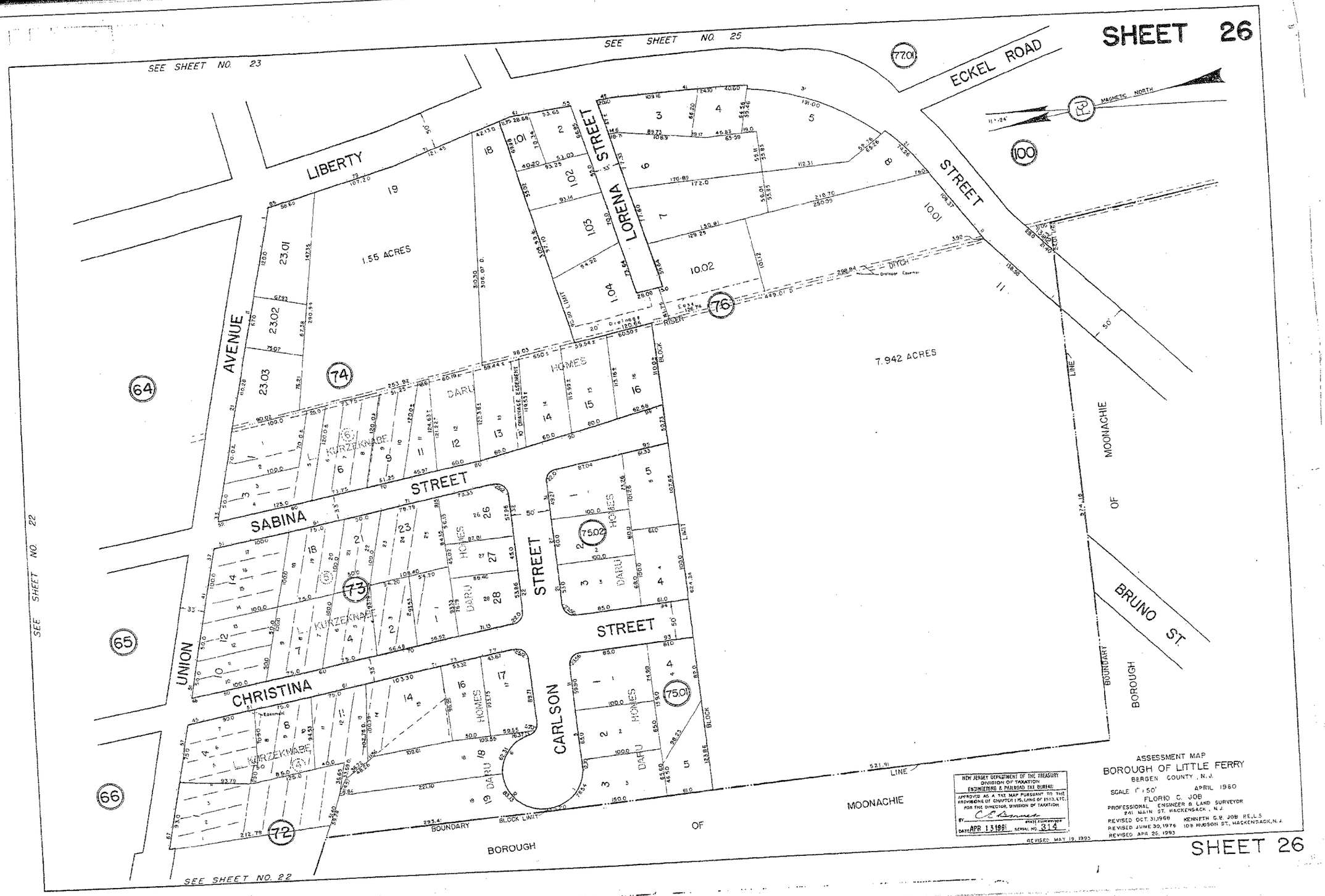
SHEET 26
SEE SHEET NO. 23
SEE SHEET NO. 25
SEE SHEET NO. 22
ECKEL ROAD
LIBERTY
AVENUE
LORENA STREET
SABINA STREET
UNION
CHRISTINA
CARLSON STREET
STREET
BRUNO ST.
MAGNETIC NORTH
1.55 ACRES
7.942 ACRES
DARU HOMES
KURZEKNABE
DITCH
BOUNDARY LINE
BOROUGH OF MOONACHIE
ASSESSMENT MAP
BOROUGH OF LITTLE FERRY
BERGEN COUNTY, N.J.
SCALE 1" = 50'
APRIL 1960
FLORIO C. JOB
PROFESSIONAL ENGINEER & LAND SURVEYOR
241 MAIN ST. HACKENSACK, N.J.
REVISED OCT. 31, 1968
REVISED JUNE 30, 1976
REVISED APR 26, 1993
KENNETH G.B. JOB P.E., L.S.
108 HUDSON ST., HACKENSACK, N.J.
NEW JERSEY DEPARTMENT OF THE TREASURY
DIVISION OF TAXATION
ENGINEERING & RAILROAD TAX BUREAU
APPROVED AS A TAX MAP PURSUANT TO THE PROVISIONS OF CHAPTER 175, LAWS OF 1513, ETC.
FOR THE DIRECTOR, DIVISION OF TAXATION
BY
DATE APR 13 1981
SERIAL NO. 314
REVISED MAY 19, 1993
SHEET 26

SEE SHEET NO. 22

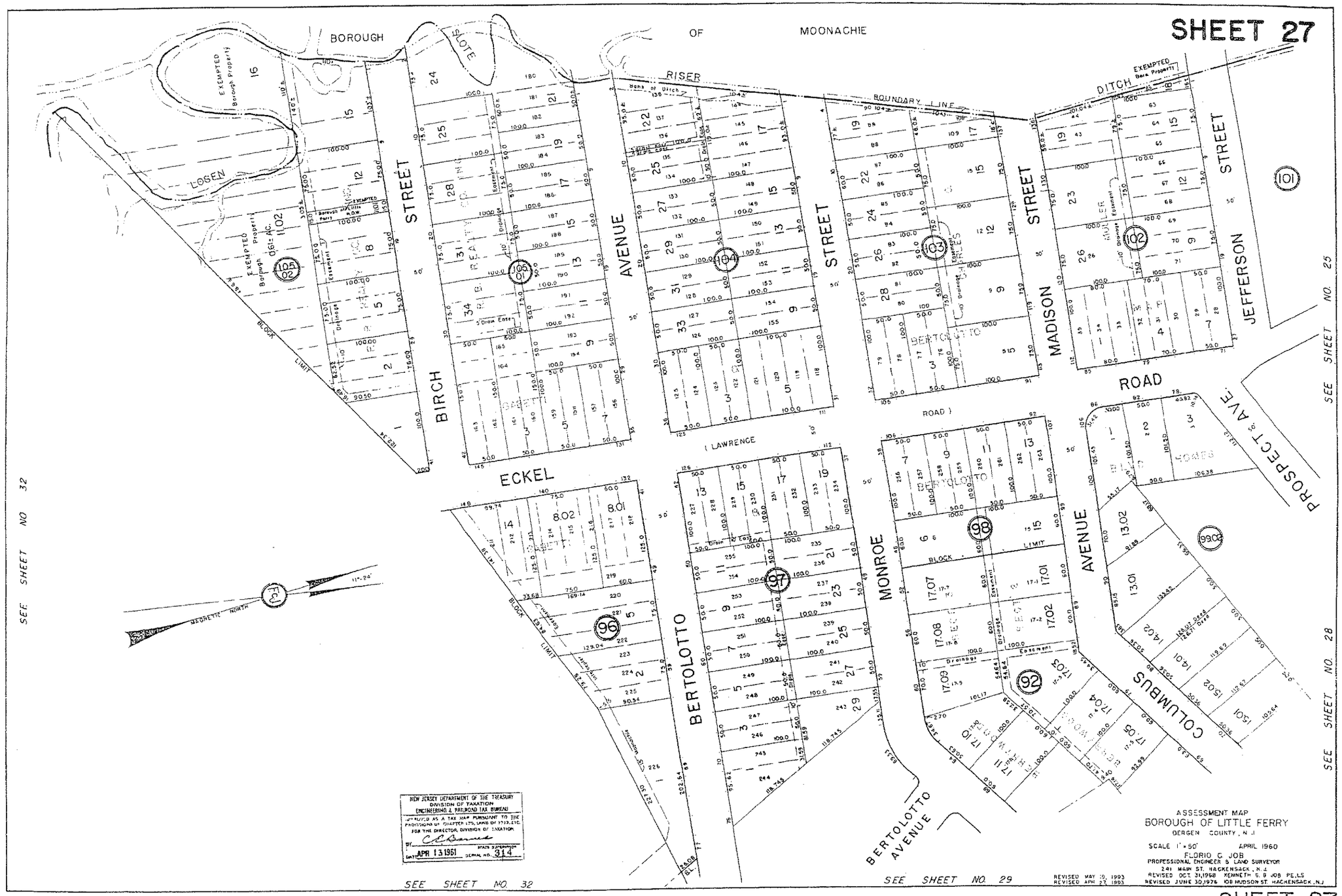

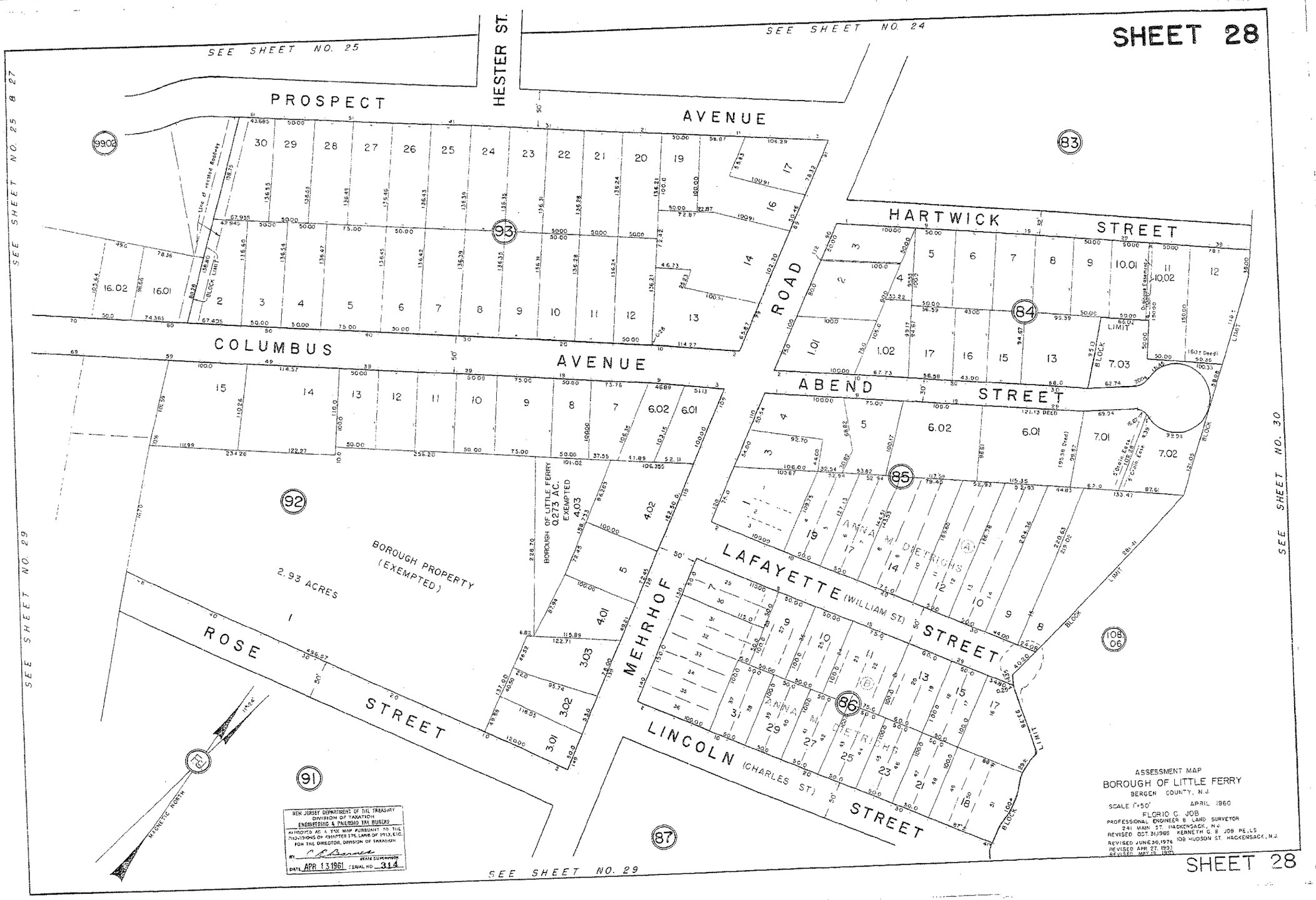
SHEET 28
SEE SHEET NO. 25
SEE SHEET NO. 24
SEE SHEET NO. 25 & 27
SEE SHEET NO. 29
SEE SHEET NO. 30
SEE SHEET NO. 29
HESTER ST.
PROSPECT AVENUE
COLUMBUS AVENUE
HARTWICK STREET
ABEND STREET
LAFAYETTE (WILLIAM ST.) STREET
LINCOLN (CHARLES ST.) STREET
ROSE STREET
MEHRHOF ROAD
BOROUGH PROPERTY (EXEMPTED)
2.93 ACRES
BOROUGH OF LITTLE FERRY 0.273 AC. EXEMPTED
ANNA M. DIETRICHS
MAGNETIC NORTH
NEW JERSEY DEPARTMENT OF THE TREASURY
DIVISION OF TAXATION
ENGINEERING & RAILROAD TAX BUREAU
APPROVED AS A TAX MAP PURSUANT TO THE PROVISIONS OF CHAPTER 375, LAWS OF 1913, ETC.
FOR THE DIRECTOR, DIVISION OF TAXATION
DATE APR 13 1961 SERIAL NO. 314
ASSESSMENT MAP
BOROUGH OF LITTLE FERRY
BERGEN COUNTY, N.J.
SCALE 1"=50' APRIL 1960
FLORIO C. JOB
PROFESSIONAL ENGINEER & LAND SURVEYOR
241 MAIN ST. HACKENSACK, N.J.
REVISED OCT. 31, 1968 KENNETH G. & JOB PE, LS
REVISED JUNE 30, 1974 108 HUDSON ST. HACKENSACK, N.J.
REVISED APR. 27, 1992
REVISED MAY 24, 1999
SHEET 28

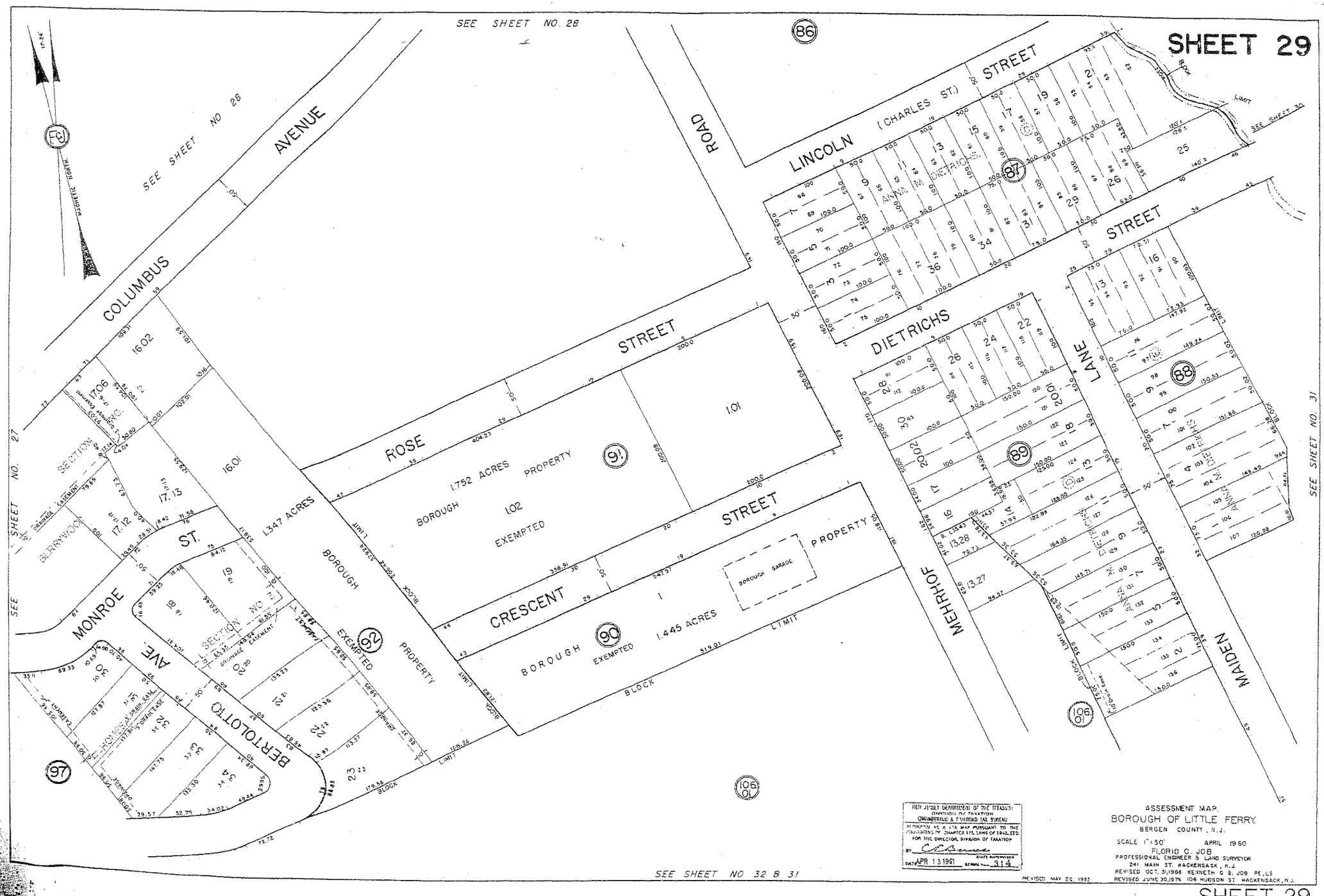
SHEET 29
SEE SHEET NO. 28
SEE SHEET NO. 27
SEE SHEET NO. 31
SEE SHEET NO. 32 & 31
COLUMBUS AVENUE
ROAD
LINCOLN STREET
(CHARLES ST.)
DIETRICHS STREET
MEHRHOF LANE
MAIDEN
ROSE STREET
CRESCENT STREET
MONROE ST.
BERTOLOTTO AVE.
BOROUGH PROPERTY
1.752 ACRES
1.02
EXEMPTED
1.01
1.347 ACRES
1.445 ACRES
BOROUGH GARAGE
SECTION NO. 2
SECTION NO. 3
BLOCK LIMIT
ANNA M. DIETRICHS
ASSESSMENT MAP.
BOROUGH OF LITTLE FERRY.
BERGEN COUNTY, N.J.
SCALE 1"=50'
APRIL 1960
FLORIO C. JOB
PROFESSIONAL ENGINEER & LAND SURVEYOR
241 MAIN ST. HACKENSACK, N.J.
REVISED OCT. 31, 1968 KENNETH G. B. JOB PE, LS
REVISED JUNE 30, 1976 108 HUDSON ST. HACKENSACK, N.J.
REVISED MAY 20, 1993
APR 13 1961
314

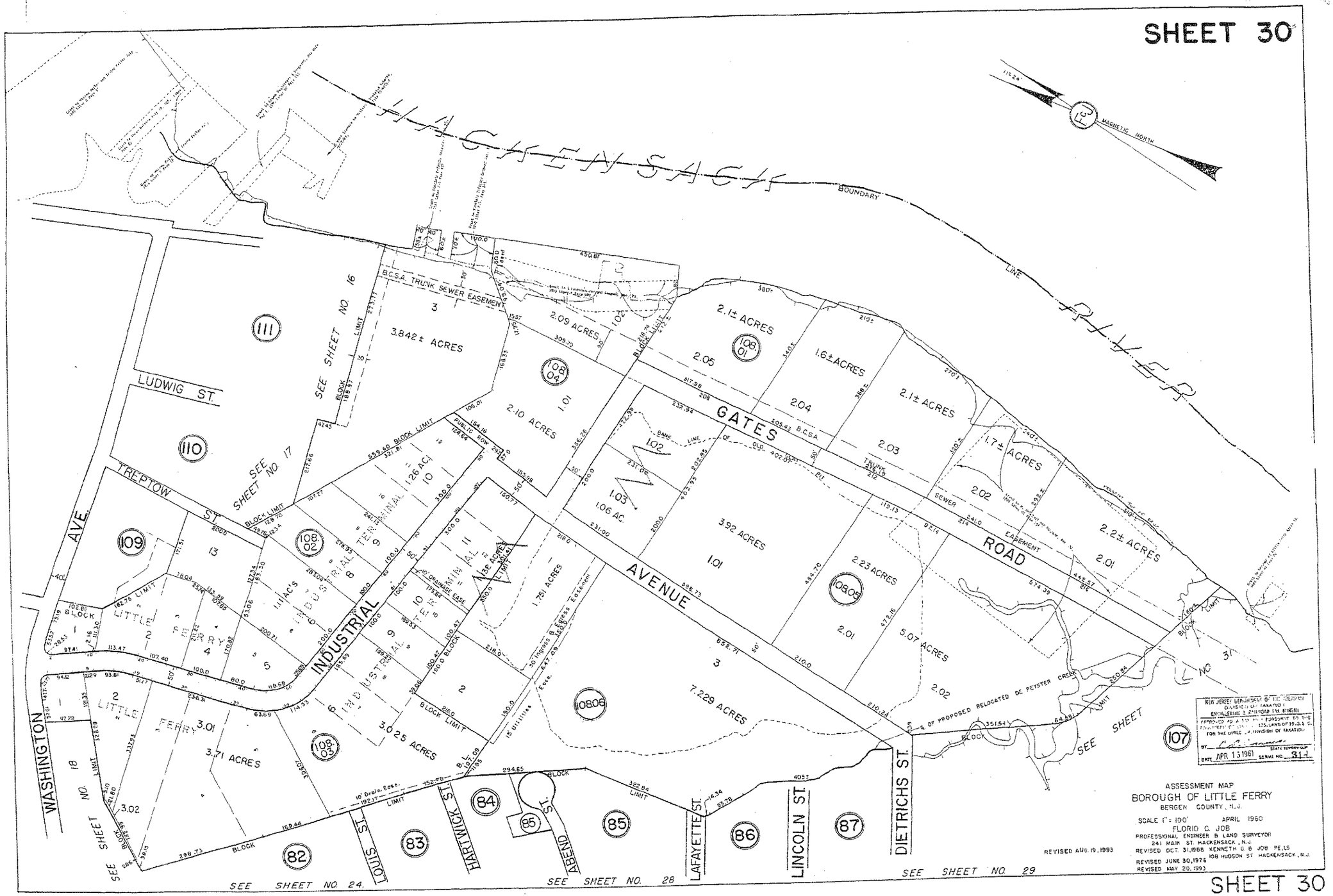
SHEET 30
HACKENSACK RIVER
BOUNDARY LINE
MAGNETIC NORTH
GATES AVENUE
ROAD
INDUSTRIAL
LUDWIG ST.
TREPTOW ST.
WASHINGTON AVE.
LOUIS ST.
HARTWICK ST.
ABEND ST.
LAFAYETTE ST.
LINCOLN ST.
DIETRICHS ST.
SEE SHEET NO. 16
SEE SHEET NO. 17
SEE SHEET NO. 18
SEE SHEET NO. 24
SEE SHEET NO. 28
SEE SHEET NO. 29
SEE SHEET NO. 31
B.C.S.A. TRUNK SEWER EASEMENT
3.842± ACRES
2.09 ACRES
2.10 ACRES
2.1± ACRES
1.6± ACRES
2.1± ACRES
1.7± ACRES
2.2± ACRES
3.92 ACRES
2.23 ACRES
5.07 ACRES
7.229 ACRES
1.751 ACRES
3.025 ACRES
3.71 ACRES
LITTLE FERRY
ASSESSMENT MAP
BOROUGH OF LITTLE FERRY
BERGEN COUNTY, N.J.
SCALE 1" = 100'
APRIL 1960
FLORIO C. JOB
PROFESSIONAL ENGINEER & LAND SURVEYOR
241 MAIN ST. HACKENSACK, N.J.
REVISED OCT. 31, 1968 KENNETH G. B. JOB PE, LS
REVISED JUNE 30, 1976 108 HUDSON ST. HACKENSACK, N.J.
REVISED MAY 20, 1993
REVISED AUG. 19, 1993
DATE APR 13 1961
SERIAL NO. 31-1
SHEET 30

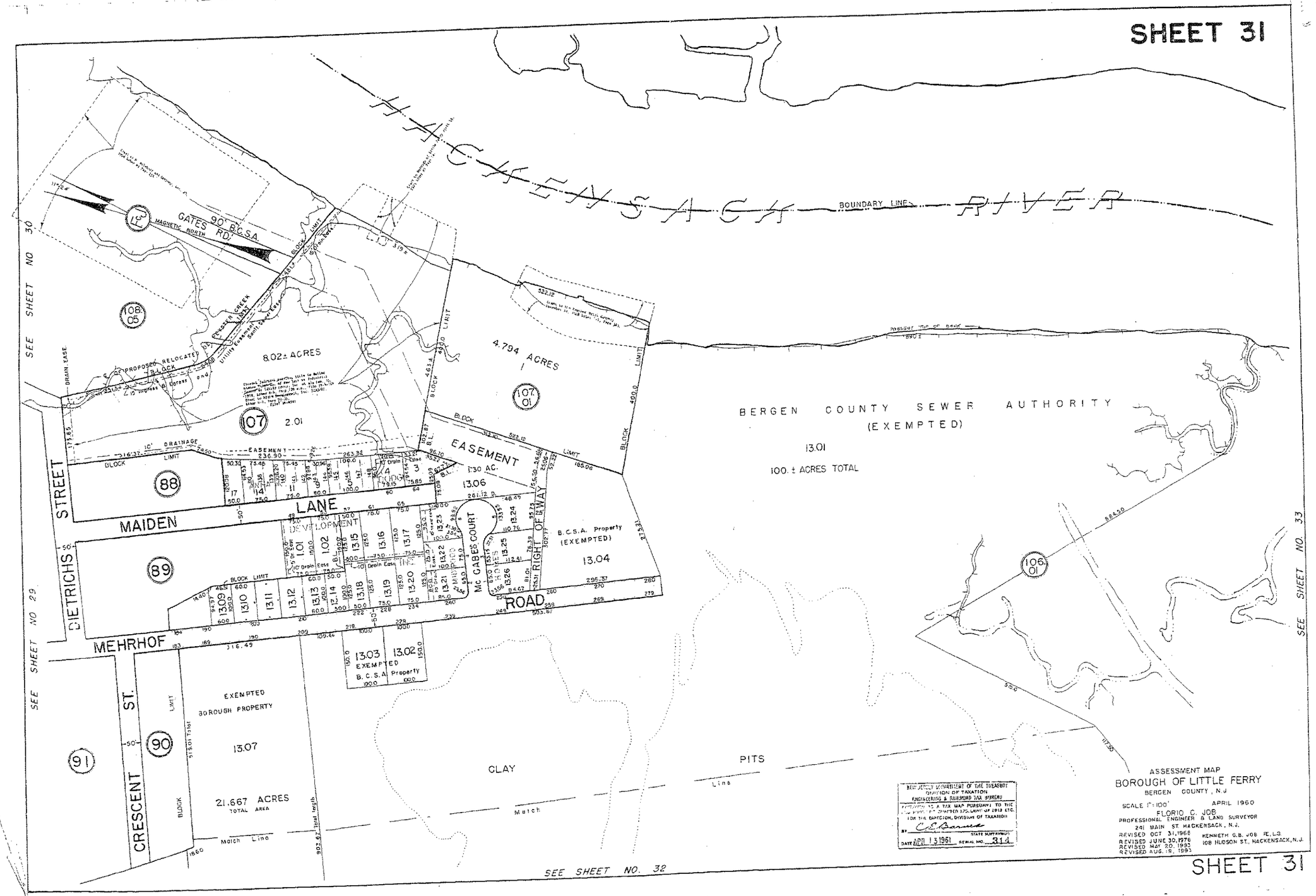
SHEET 31
HACKENSACK RIVER
BOUNDARY LINE
GATES RD.
90' B.C.S.A.
MAGNETIC NORTH
PROPOSED RELOCATED BLOCK
8.02± ACRES
4.794 ACRES
2.01
BERGEN COUNTY SEWER AUTHORITY
(EXEMPTED)
13.01
100.± ACRES TOTAL
EASEMENT
1.30 AC.
13.06
MAIDEN LANE
DIETRICHS STREET
MEHRHOF ROAD
McCABE COURT
RIGHT OF WAY
B.C.S.A. Property
(EXEMPTED)
13.04
13.03
13.02
EXEMPTED
B.C.S.A. Property
EXEMPTED
BOROUGH PROPERTY
13.07
21.667 ACRES
TOTAL AREA
CRESCENT ST.
CLAY PITS
Match Line
SEE SHEET NO 30
SEE SHEET NO 29
SEE SHEET NO. 33
SEE SHEET NO. 32
ASSESSMENT MAP
BOROUGH OF LITTLE FERRY
BERGEN COUNTY, N.J.
SCALE 1"=100'
APRIL 1960
FLORIO C. JOB
PROFESSIONAL ENGINEER & LAND SURVEYOR
241 MAIN ST. HACKENSACK, N.J.
REVISED OCT 31, 1966
REVISED JUNE 30, 1976
REVISED MAY 20, 1993
REVISED AUG. 19, 1993
KENNETH G.B. JOB PE, L.S.
108 HUDSON ST., HACKENSACK, N.J.
DATE APR 13 1961
SERIAL NO. 314
SHEET 31

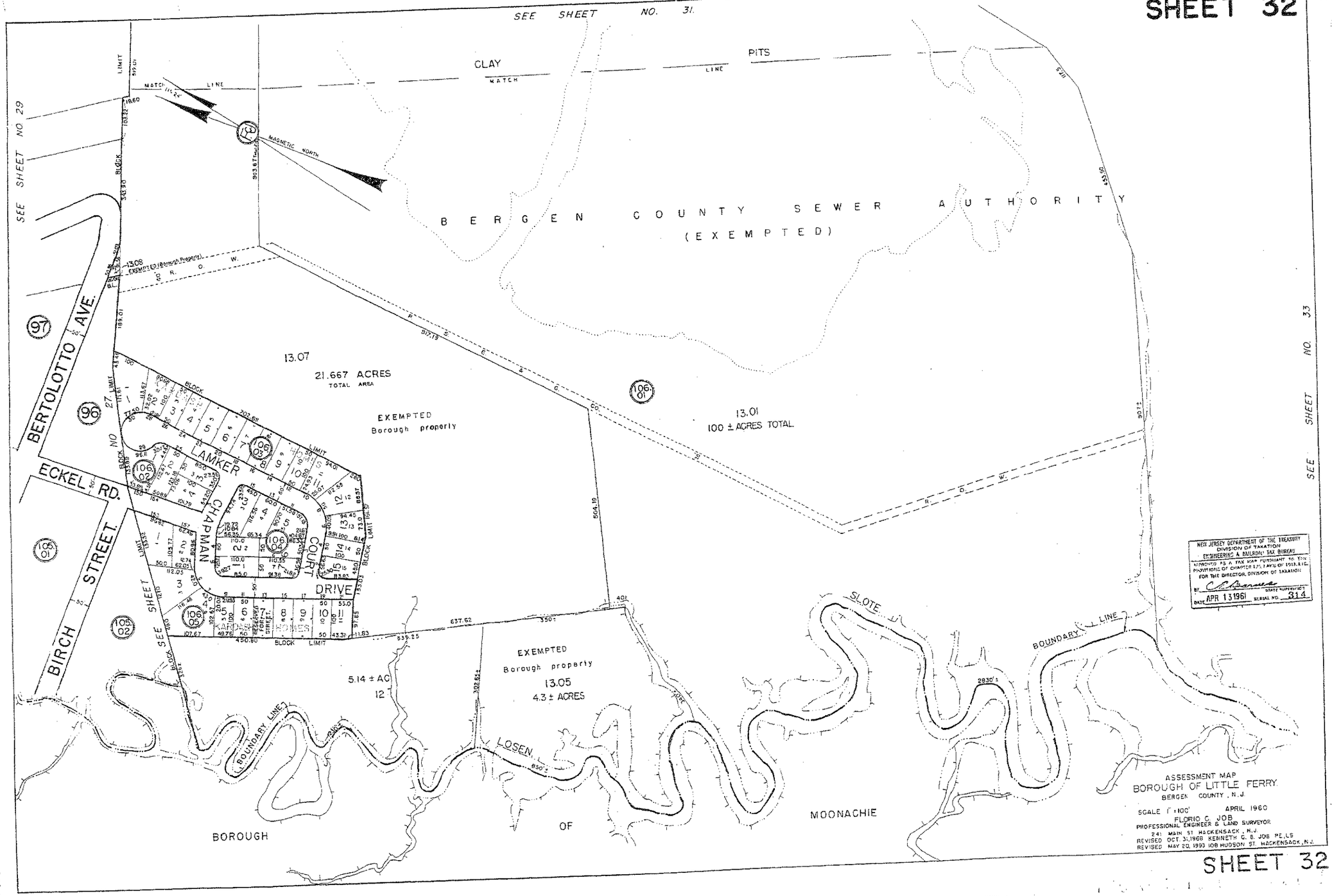
SEE SHEET NO. 31.
SEE SHEET NO. 29
SEE SHEET NO. 33
CLAY PITS
MATCH LINE
MAGNETIC NORTH
BERGEN COUNTY SEWER AUTHORITY
(EXEMPTED)
BERTOLOTTO AVE.
ECKEL RD.
BIRCH STREET
LAMKER COURT
CHAPMAN DRIVE
13.07
21.667 ACRES
TOTAL AREA
EXEMPTED
Borough property
13.01
100 ± ACRES TOTAL
EXEMPTED
Borough property
13.05
4.3 ± ACRES
5.14 ± AC
SLOTE
LOSEN
BOUNDARY LINE
BOROUGH OF MOONACHIE
NEW JERSEY DEPARTMENT OF THE TREASURY
DIVISION OF TAXATION
ENGINEERING & RAILROAD TAX BUREAU
APR 13 1961
ASSESSMENT MAP
BOROUGH OF LITTLE FERRY
BERGEN COUNTY, N.J.
SCALE 1" = 100'
APRIL 1960
FLORIO C. JOB
PROFESSIONAL ENGINEER & LAND SURVEYOR
241 MAIN ST HACKENSACK, N.J.
REVISED OCT. 31, 1968 KENNETH C. & JOB PE, LS
REVISED MAY 20, 1993 108 HUDSON ST. HACKENSACK, N.J.

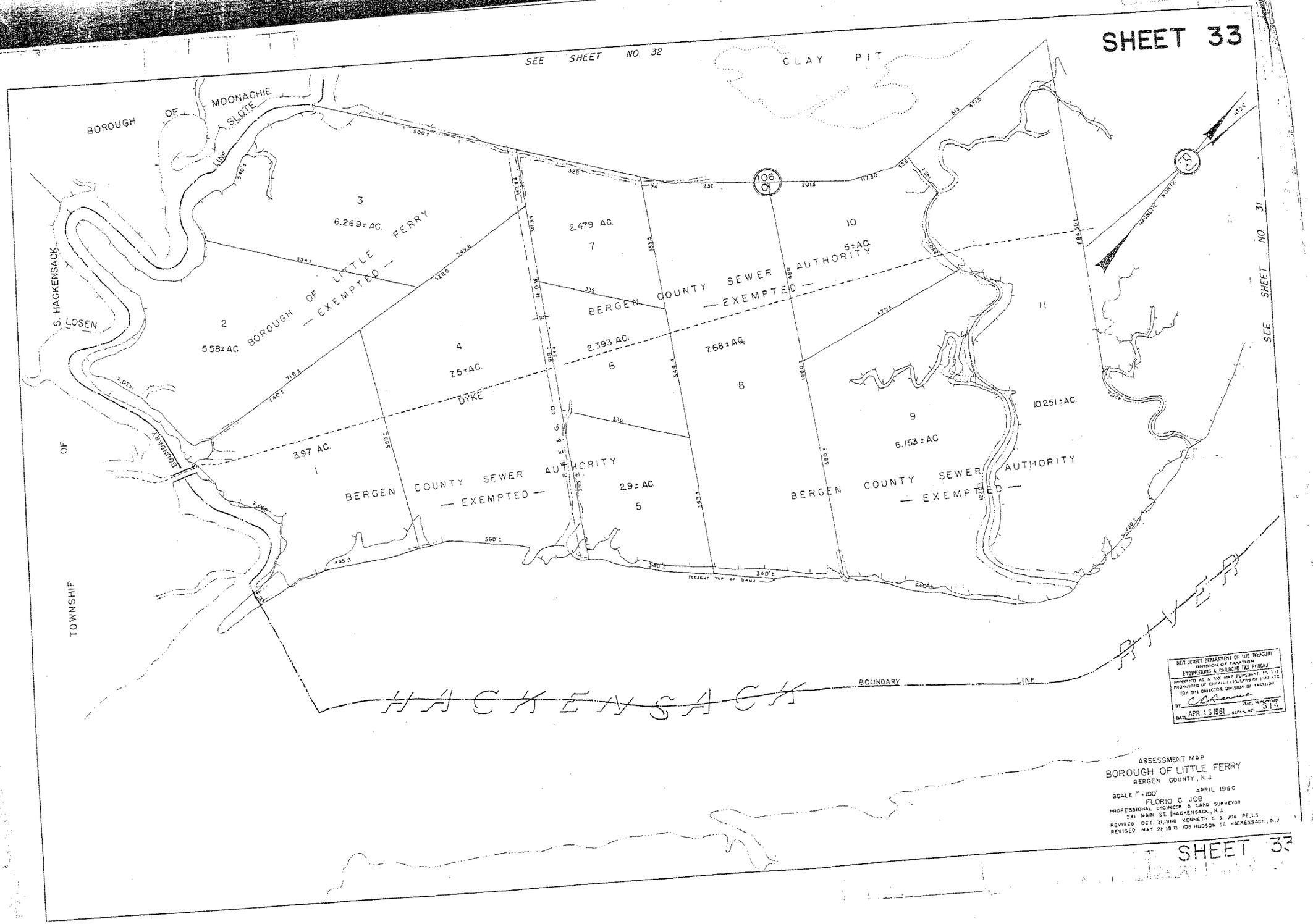
SHEET 33
SEE SHEET NO. 32
CLAY PIT
BOROUGH OF MOONACHIE
SLOTE
LINE
S. HACKENSACK
LOSEN
TOWNSHIP OF
BOUNDARY
3
6.269± AC.
2
5.58± AC
BOROUGH OF LITTLE FERRY
— EXEMPTED —
4
7.5± AC.
DYKE
3.97 AC.
1
BERGEN COUNTY SEWER AUTHORITY
— EXEMPTED —
2.479 AC.
7
2.393 AC.
6
2.9± AC.
5
BERGEN COUNTY SEWER AUTHORITY
— EXEMPTED —
7.68± AC.
8
10
5± AC.
9
6.153± AC
BERGEN COUNTY SEWER AUTHORITY
— EXEMPTED —
11
10.251± AC.
106
01
MAGNETIC NORTH
SEE SHEET NO. 31
HACKENSACK RIVER
BOUNDARY LINE
NEW JERSEY DEPARTMENT OF THE TREASURY
DIVISION OF TAXATION
ENGINEERING & RAILROAD TAX BUREAU
APPROVED AS A TAX MAP PURSUANT TO THE PROVISIONS OF CHAPTER 123, LAWS OF 1948 ETC.
FOR THE DIRECTOR, DIVISION OF TAXATION
BY
DATE APR 13 1961
ASSESSMENT MAP
BOROUGH OF LITTLE FERRY
BERGEN COUNTY, N.J.
SCALE 1" = 100'
APRIL 1960
FLORIO C. JOB
PROFESSIONAL ENGINEER & LAND SURVEYOR
241 MAIN ST. HACKENSACK, N.J.
REVISED OCT. 31, 1968 KENNETH C. S. JOB PE, LS
REVISED MAY 21, 1973 108 HUDSON ST. HACKENSACK, N.J.
SHEET 33